

PLAN  
 DATE: \_\_\_\_\_  
 DRAWN BY: \_\_\_\_\_  
 CHECKED BY: \_\_\_\_\_  
 NO. \_\_\_\_\_

PROFILE  
 DATE: \_\_\_\_\_  
 DRAWN BY: \_\_\_\_\_  
 CHECKED BY: \_\_\_\_\_  
 NO. \_\_\_\_\_

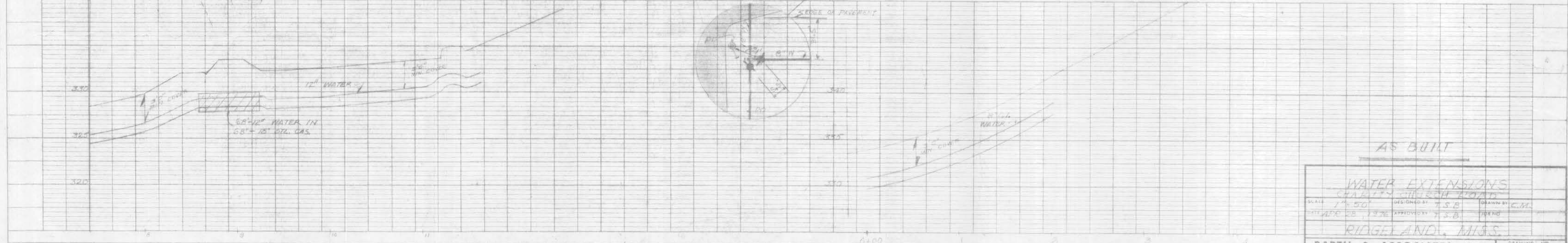
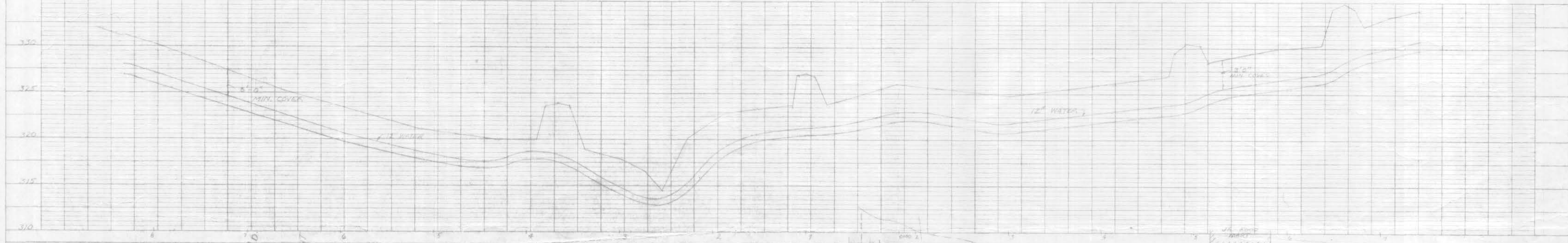
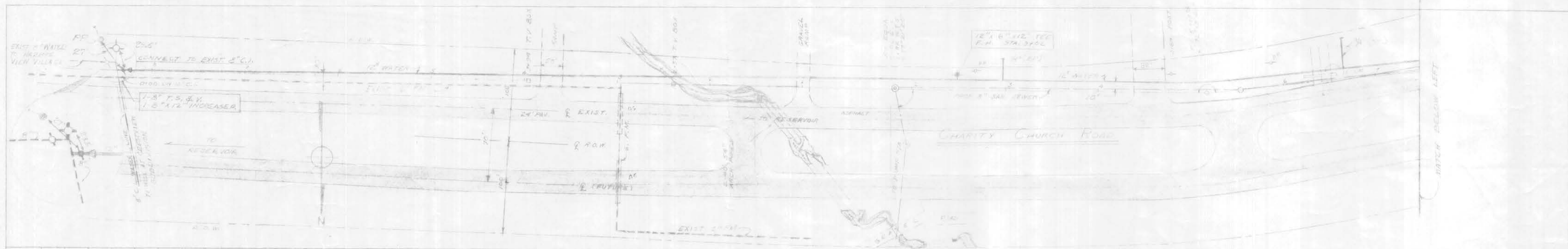


PLATE 2 - DOUBLE PLAN AND PROFILE - FULL LINE  
 WILSON ENGINEERING & ARCHITECTURE  
 CHARLOTTE, N.C.

AS BUILT

WATER EXTENSIONS  
 CHARITY CHURCH ROAD  
 OLD CANTON ROAD

SCALE: 1" = 50'  
 DATE: APR 25, 1976  
 DESIGNED BY: J.S.B.  
 APPROVED BY: J.S.B.

RIDGE AND ASSOCIATES, INC.  
 CONSULTING ENGINEERS

BARTH & ASSOCIATES, INC.  
 CONSULTING ENGINEERS

DRAWING NO. PWP-00303