



United States Department of the Interior  
National Park Service

Natchez Trace Parkway  
Rural Route 1, NT 143  
Tupelo, Mississippi 38801

IN REPLY REFER TO:

D30(NATR)

OCT 25 1990


Mr. Sam Vinson  
Public Works Director  
P.O. Box 217  
Ridgeland, MS 39158

Dear Mr. Vinson:

As discussed in my recent visit to Ridgeland, enclosed are the preliminary construction plans for Section 3P1, the Natchez Trace Parkway Land Use Maps for the section of parkway from Airport Road south to Livingston Road, and the "As-Built" construction drawing for the access at U.S. Highway 51 by the Ridgeland Craft Center.

If you need any additional information please contact me.

Sincerely,

  
James L. Bainbridge

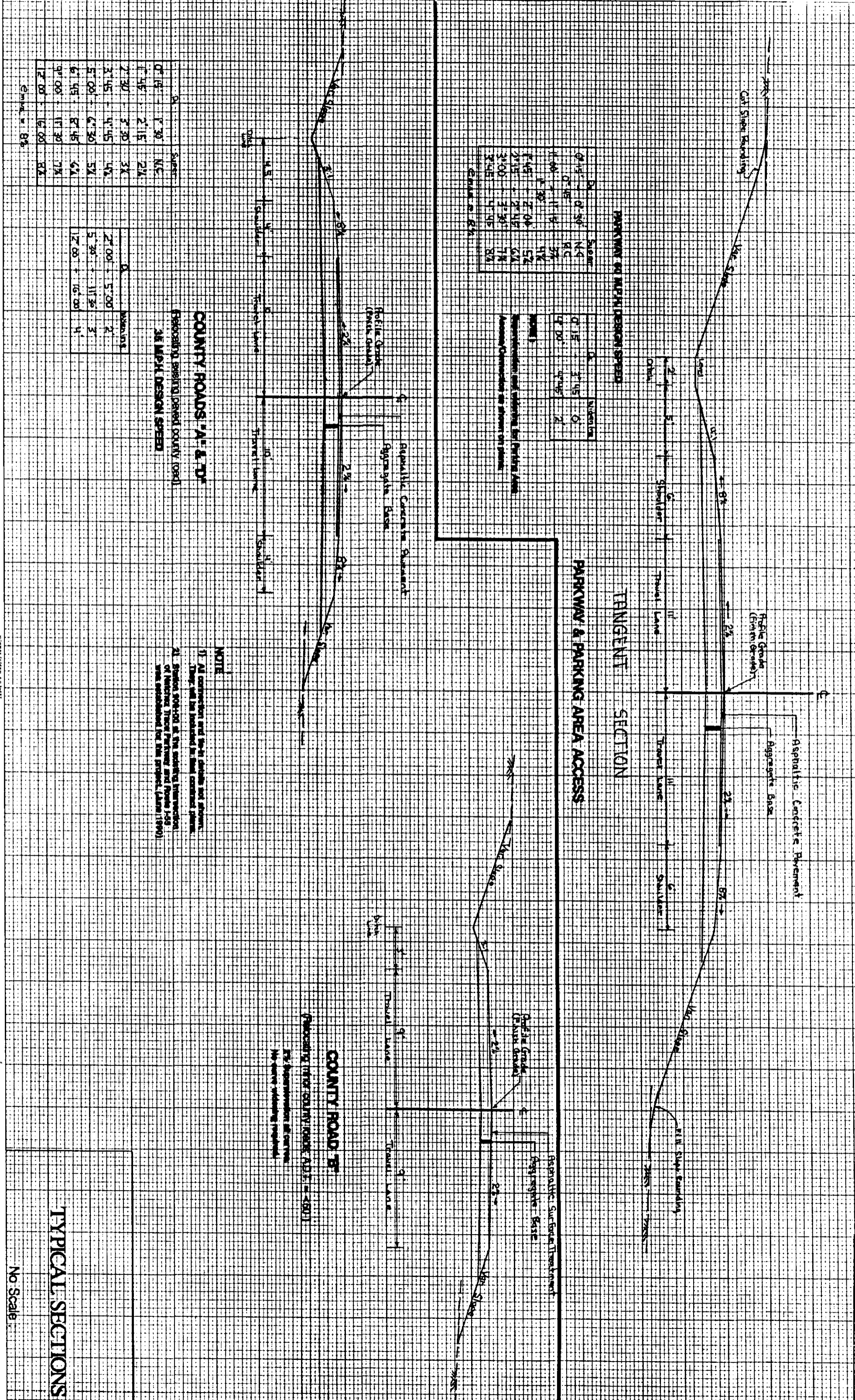
Enclosures





FINAL SURVEY	SURVEYED	BY	DATE
NOTE BOOK NO.	PLOTTED		
	TEMPLATE		
	AREAS		
	AREAS CHECKED		

ORIGINAL SURVEY	SURVEYED	BY	DATE
NOTE BOOK NO.	PLOTTED		
	TEMPLATE		
	AREAS		
	AREAS CHECKED		



Station	Surface	Remarks
0+15	N.C.	
1+45	2 1/4%	
2+30	3 X	
3+45	4 X	
5+00	5 X	
6+45	6 X	
9+00	7 X	
12+00	8 X	

Station	Remarks
2+00	5+00
3+00	11+30
12+00	16+00

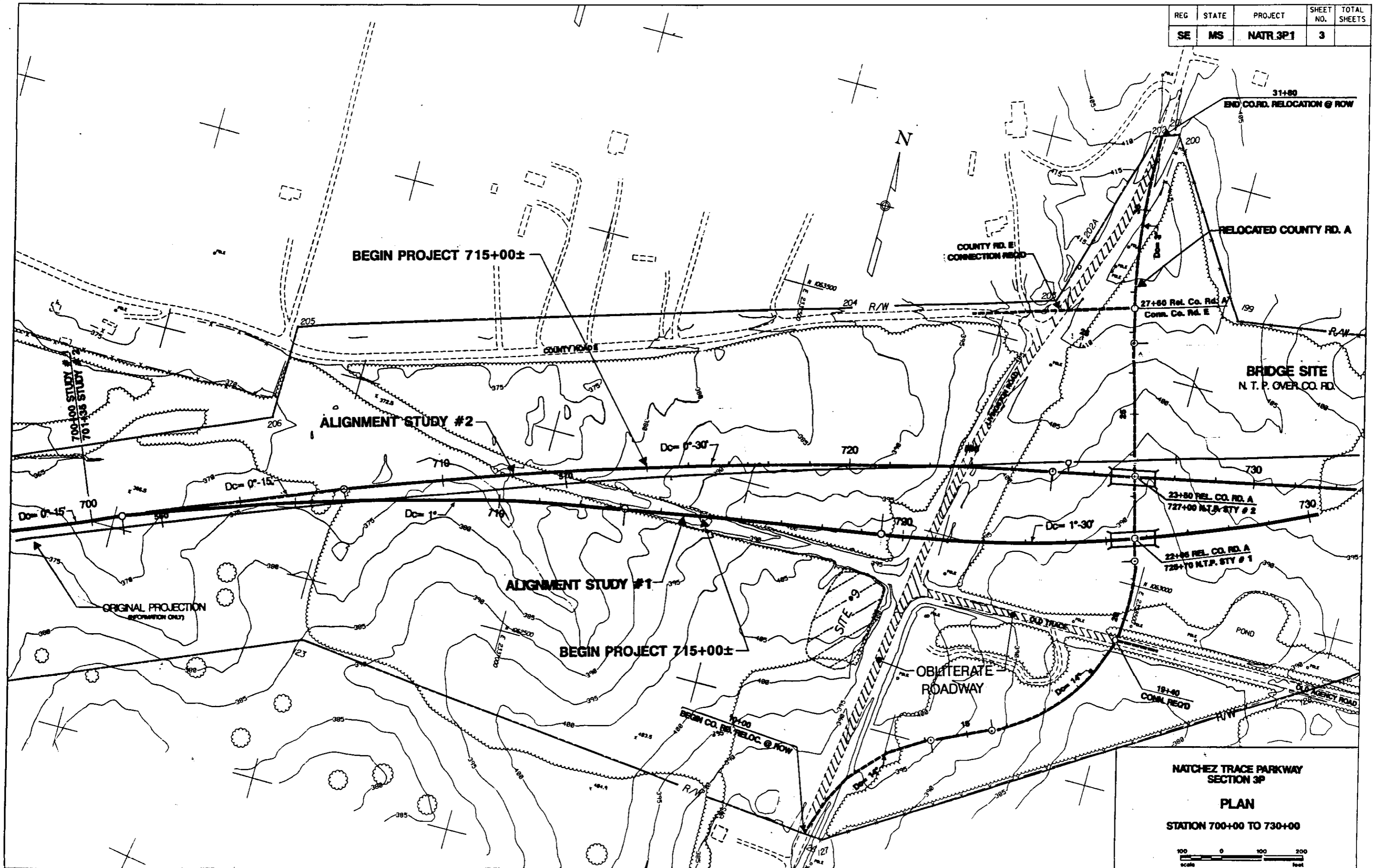
Station	Surface
0+15	N.C.
1+00	1 1/4%
1+30	1 X
1+45	2 X
2+15	3 X
3+00	4 X
4+45	5 X

Station	Surface
0+15	3 1/4%
4+45	2 1/4%

PLATE 3-FULL CROSS SECTION-PULL OUT

No Scale

REG	STATE	PROJECT	SHEET NO.	TOTAL SHEETS
SE	MS	NATR 3P1	3	



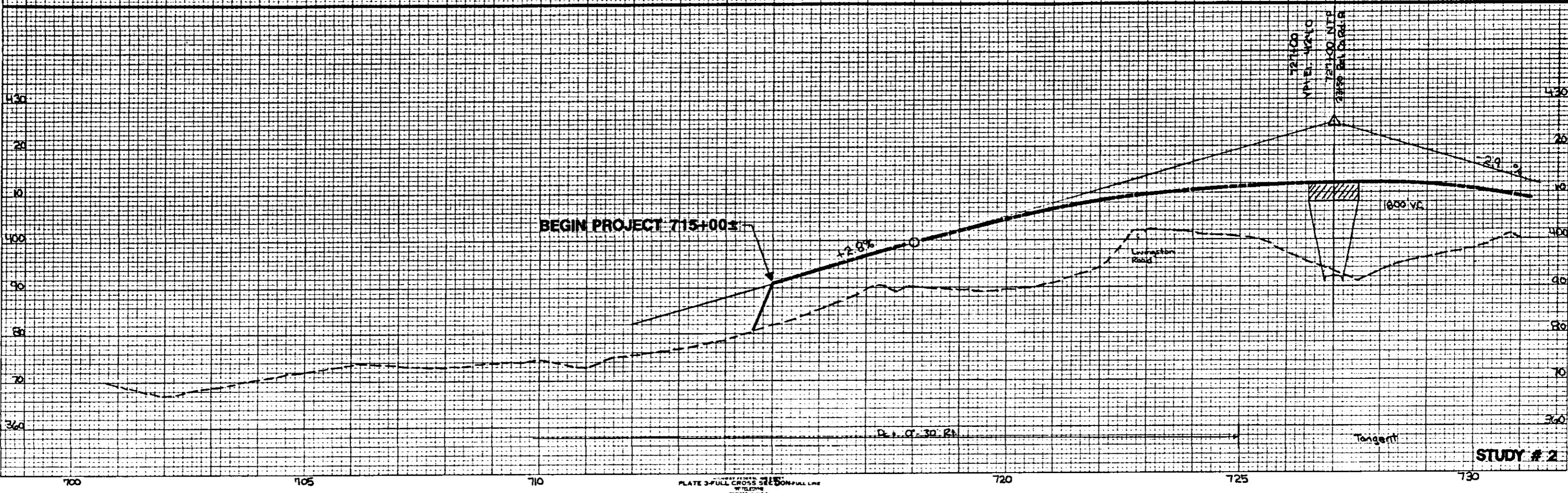
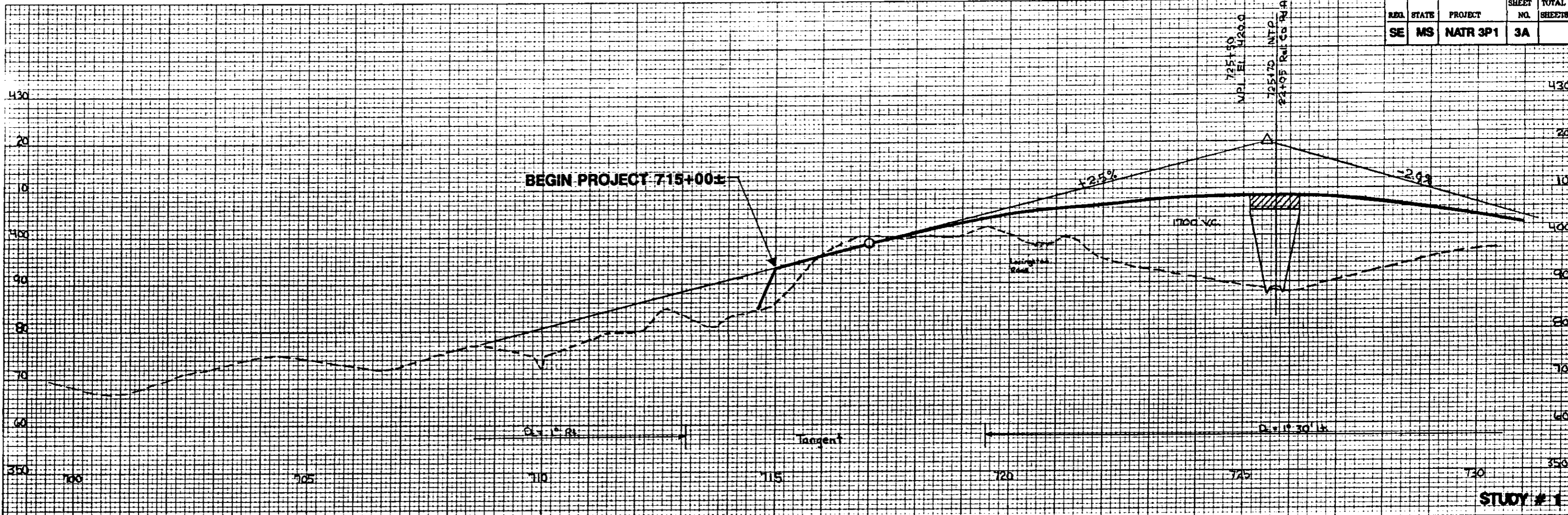
NATCHEZ TRACE PARKWAY  
SECTION 3P  
**PLAN**  
STATION 700+00 TO 730+00



REG.	STATE	PROJECT	SHEET NO.	TOTAL SHEETS
SE	MS	NATR 3P1	3A	

FINAL SURVEY  
 SURVEYED  
 PLOTTED  
 CHECKED  
 DATE

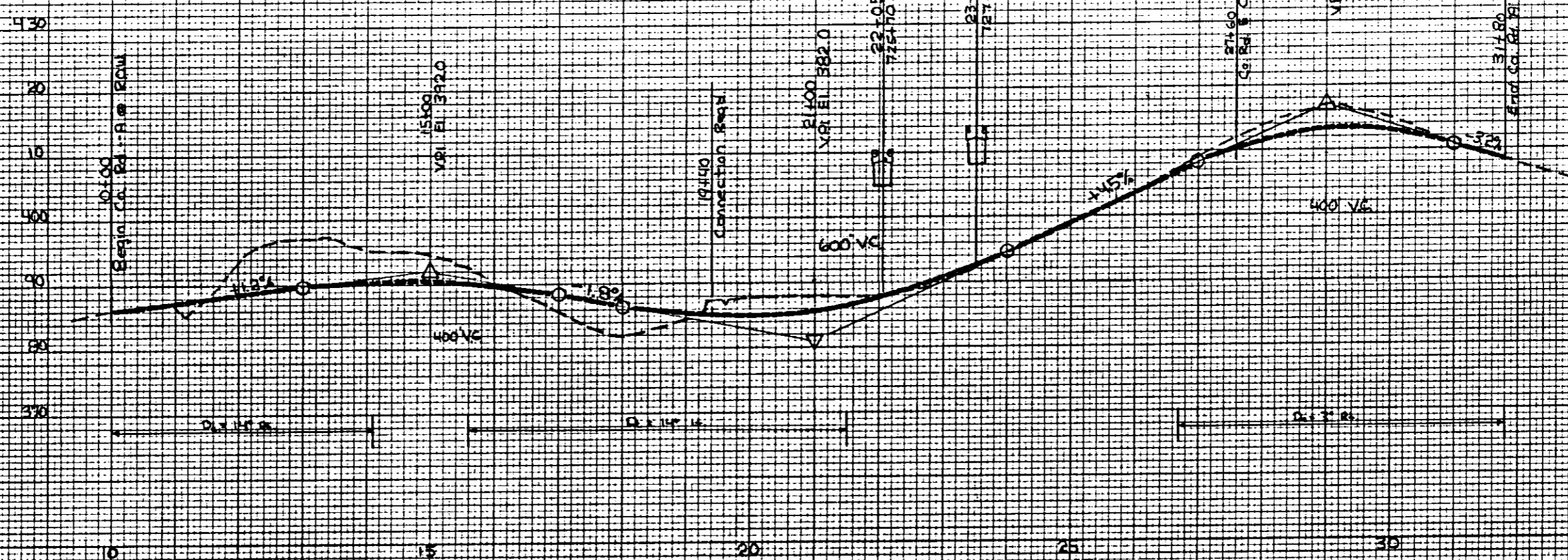
ORIGINAL SURVEY  
 SURVEYED  
 PLOTTED  
 CHECKED  
 DATE



REG.	STATE	PROJECT	SHEET NO.	TOTAL SHEETS
SE	MS	NATR 3P1	3B	

FINAL SURVEY  
 SURVEYED BY: [ ]  
 PLANNED BY: [ ]  
 NOTE BOOK NO: [ ]  
 DATE: [ ]

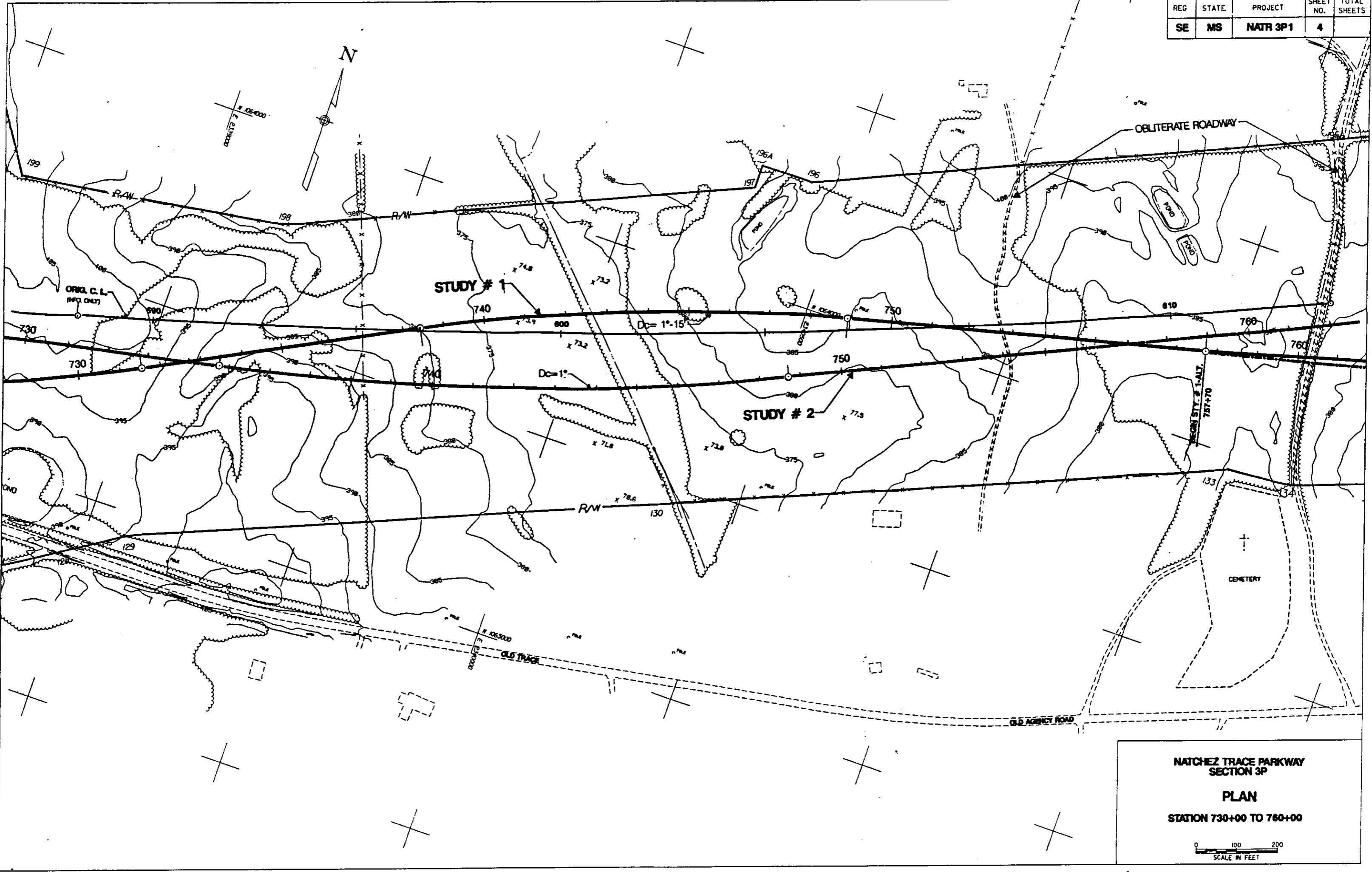
ORIGINAL SURVEY  
 SURVEYED BY: [ ]  
 PLANNED BY: [ ]  
 NOTE BOOK NO: [ ]  
 DATE: [ ]



**RELOCATED COUNTY ROAD - A**

**COUNTY ROAD E CONNECTION REQ'D.**

REG	STATE	PROJECT	SHEET NO.	TOTAL SHEETS
SE	MS	NATR 3P1	4	



NATCHEZ TRACE PARKWAY  
SECTION 3P

PLAN

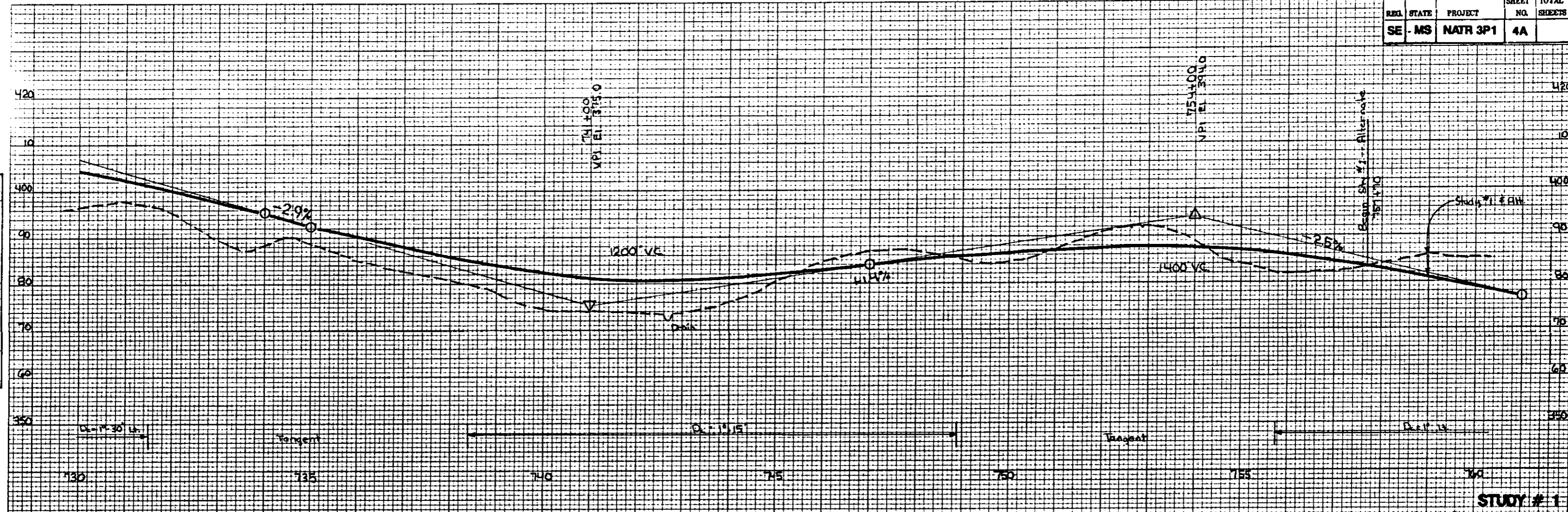
STATION 730+00 TO 760+00



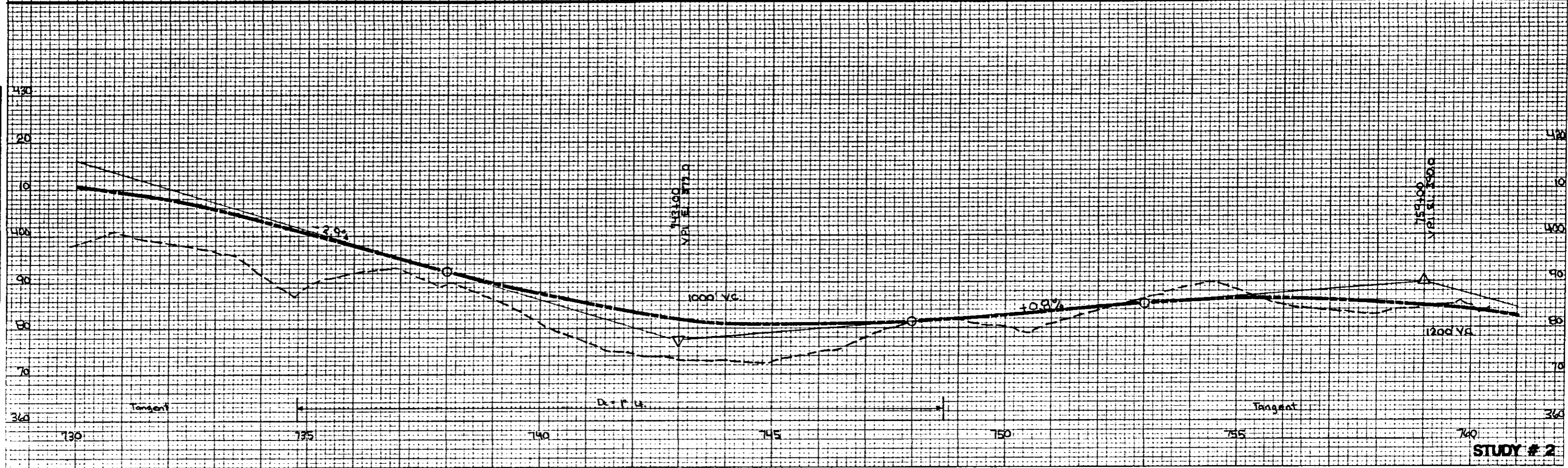


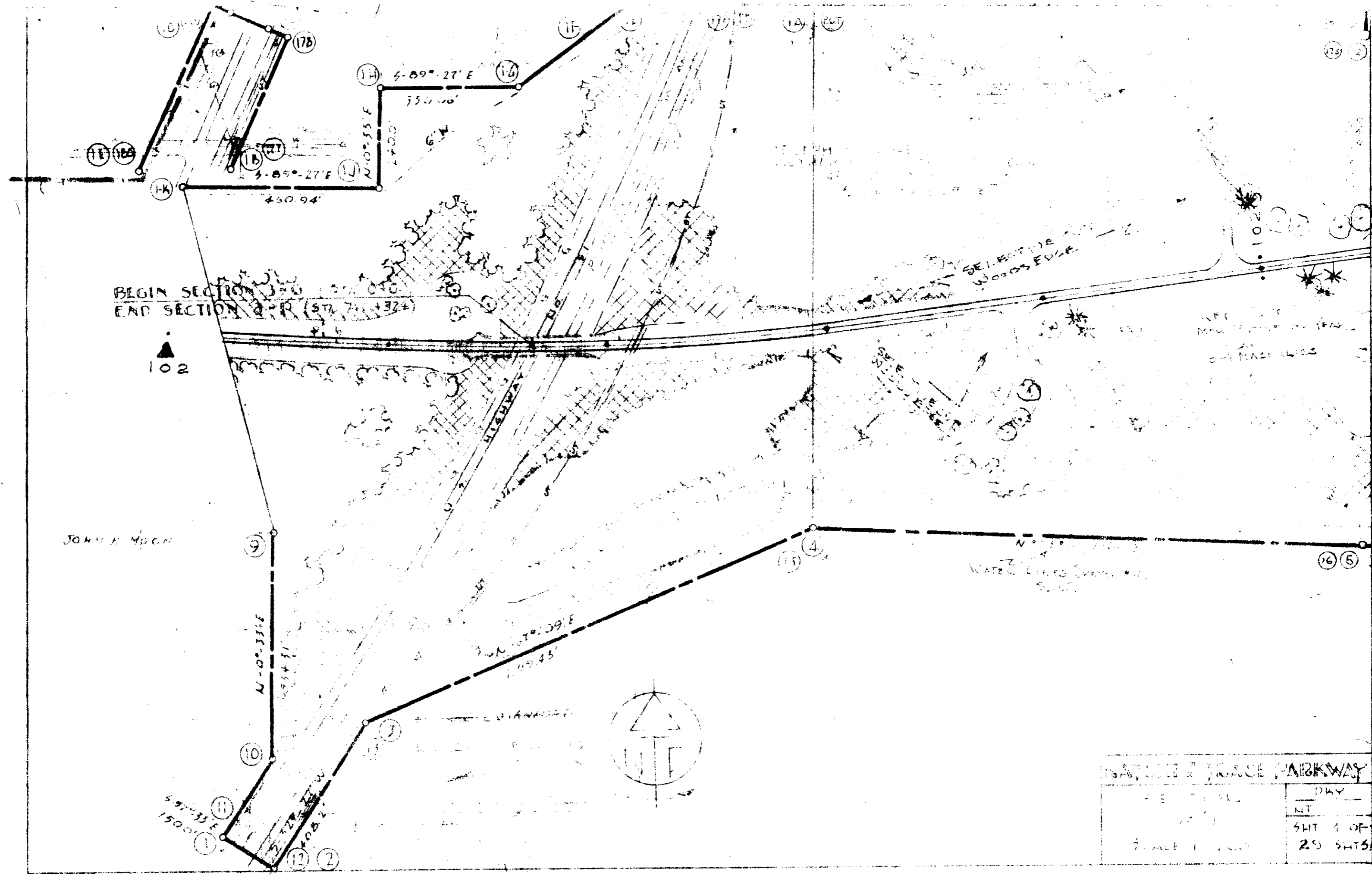
REG.	STATE	PROJECT	SHEET NO.	TOTAL SHEETS
SE	MS	NATR 3P1	4A	

DATE: \_\_\_\_\_  
 DRAWN BY: \_\_\_\_\_  
 CHECKED BY: \_\_\_\_\_  
 SCALE: \_\_\_\_\_



DATE: \_\_\_\_\_  
 DRAWN BY: \_\_\_\_\_  
 CHECKED BY: \_\_\_\_\_  
 SCALE: \_\_\_\_\_





BEGIN SECTION  
END SECTION

JOHN K. MOON

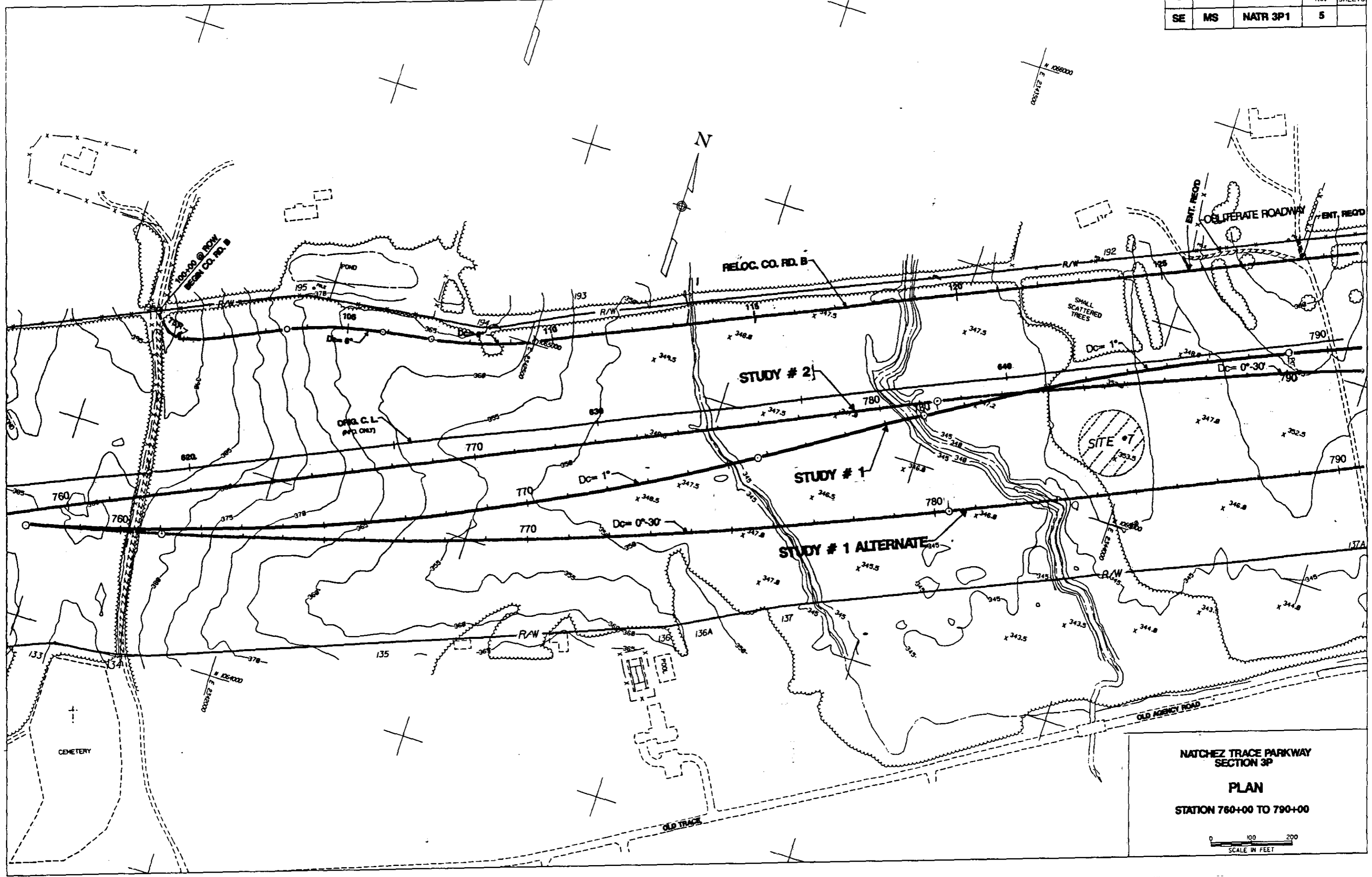
SELECTIVE CUT  
WOODS EDGE

WATER LINES SYSTEM

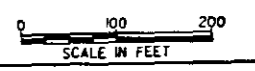


NATONE & TRACE PARKWAY	
DATE	DAY
NT	
SHT 4 OF	
29 SHTS	

REG	STATE	PROJECT	SHEET NO.	TOTAL SHEETS
SE	MS	NATR 3P1	5	



NATCHEZ TRACE PARKWAY  
SECTION 3P  
**PLAN**  
STATION 760+00 TO 790+00



ORIGINAL SURVEY	SURVEYED	BY	DATE
NOTE BOOK NO.	PLOTTED		
	TEMPLATE		
	AREAS		
	AREAS CHECKED		

FINAL SURVEY	SURVEYED	BY	DATE
NOTE BOOK NO.	PLOTTED		
	TEMPLATE		
	AREAS		
	AREAS CHECKED		

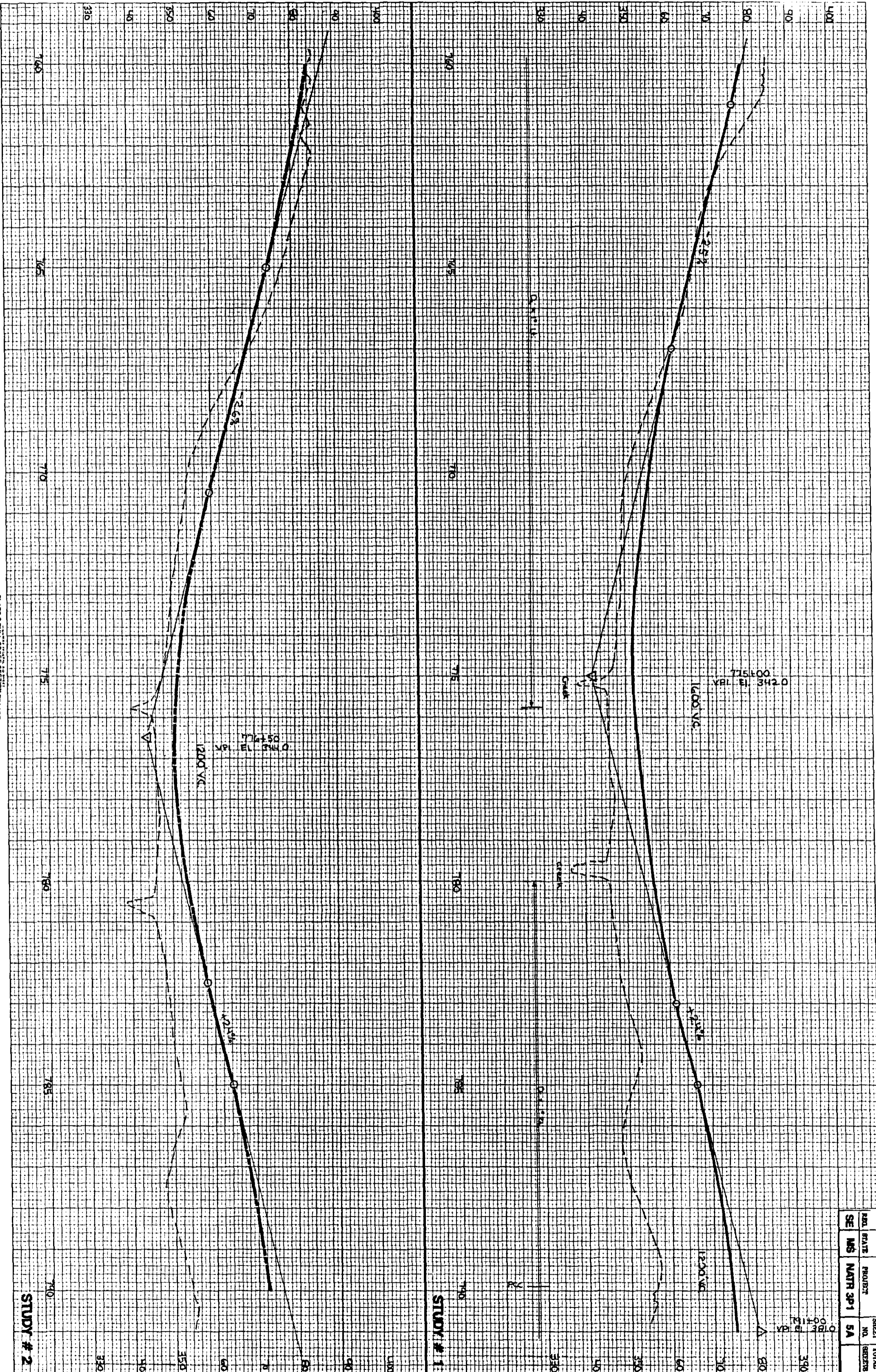


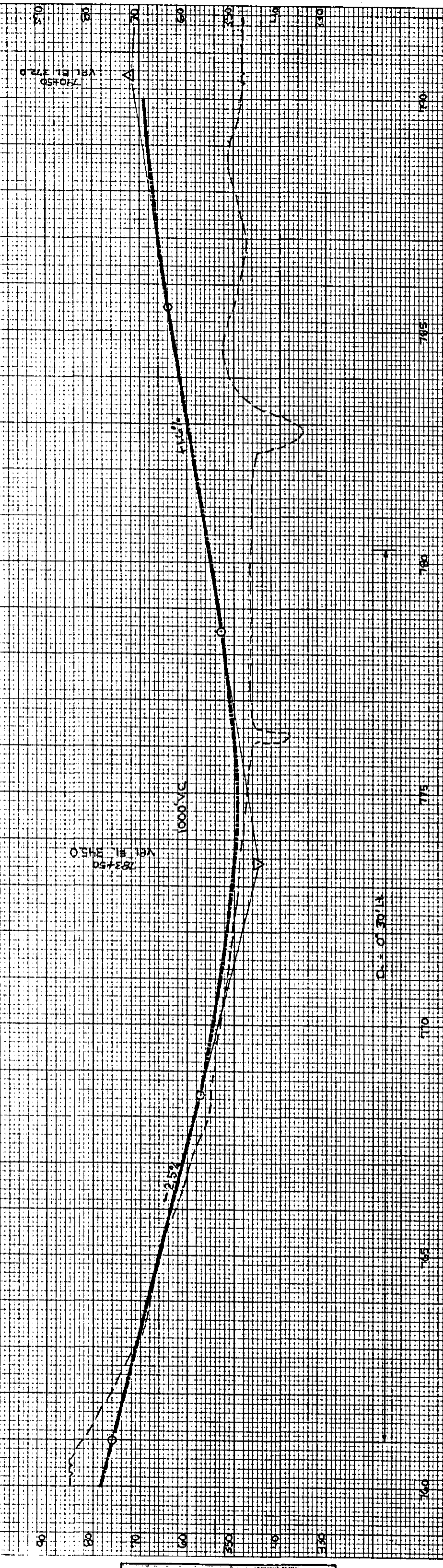
PLATE 3 FULL CROSS SECTION FULL LINE

STUDY # 2

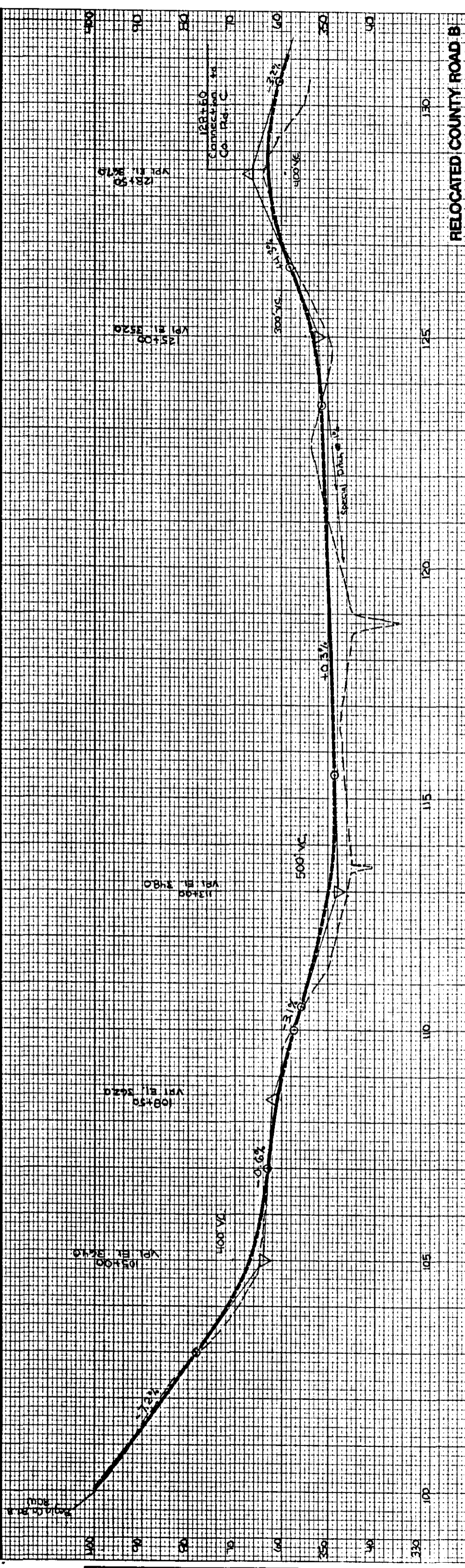
STUDY # 1

SE	MS	NATH 3p1	5A
REQ. GRADE	PROJECT	SHEET TOTAL	
		NO. SHEETS	

REL. STATE	PROJECT	SHEET	TOTAL
SE MS	NATR 3P1	58	58



STUDY #1 ALTERNATE

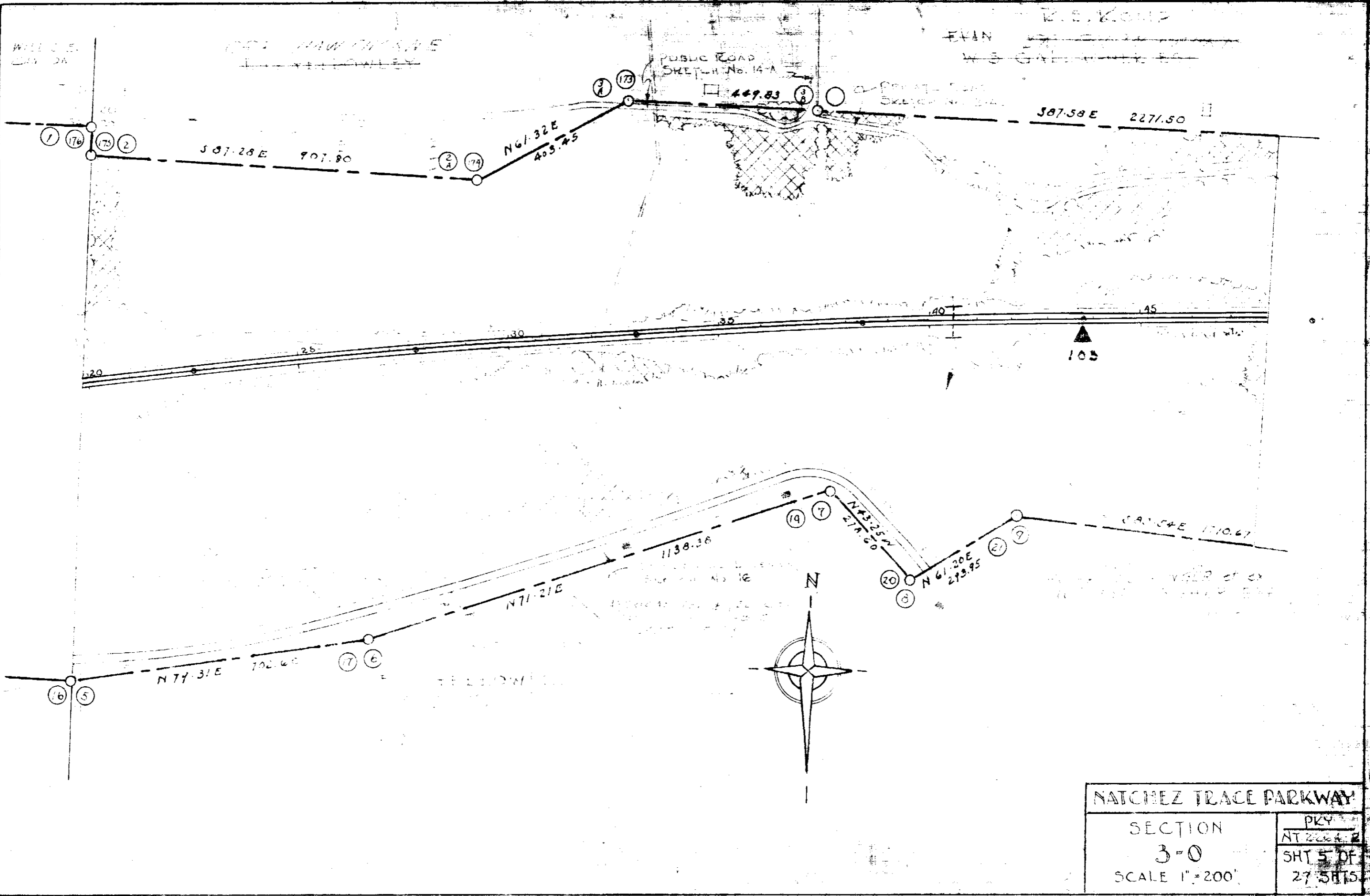


RELOCATED COUNTY ROAD B

PLATE 3-FULL CROSS SECTION/ALL LINE

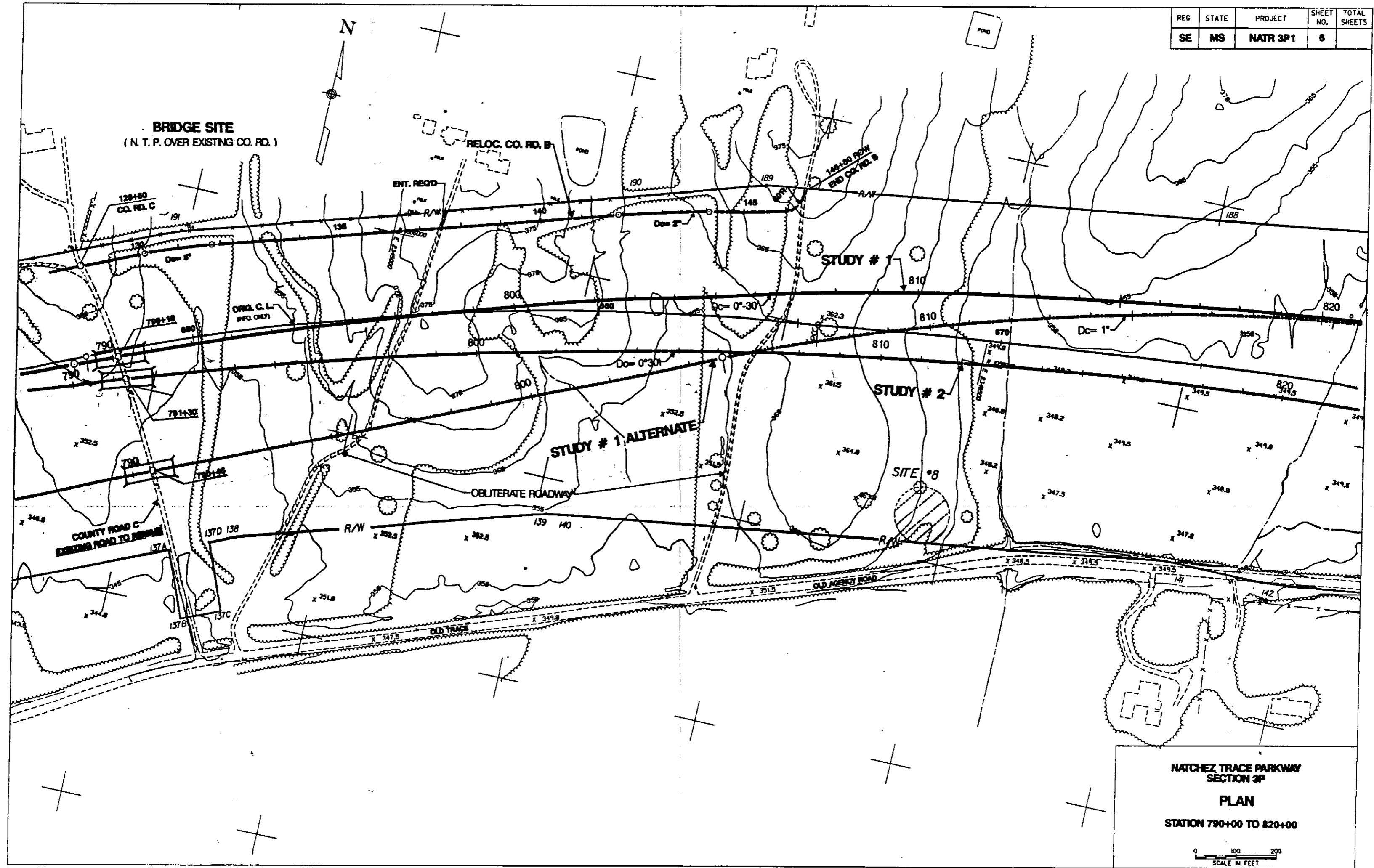
NO.	AREA CHECKED
NO.	NOTE BOOK
NO.	TEMP.
NO.	REVISIONS
NO.	DATE

NO.	AREA CHECKED
NO.	NOTE BOOK
NO.	TEMP.
NO.	REVISIONS
NO.	DATE



NATCHEZ TRACE PARKWAY	
SECTION 3-0	PKY NT 2004-2
SCALE 1"=200'	SHT 5 OF 27 SHTS.

REG	STATE	PROJECT	SHEET NO.	TOTAL SHEETS
SE	MS	NATR 3P1	6	



**BRIDGE SITE**  
(N. T. P. OVER EXISTING CO. RD. C)

RELOC. CO. RD. B

128+00  
CO. RD. C

ENT. RECD

STUDY # 1

ORIG. C. L.  
(PFD ONLY)

STUDY # 2

STUDY # 1 ALTERNATE

SITE # 8

COUNTY ROAD C  
EXISTING ROAD TO REMAIN

OBLITERATE ROADWAY

OLD AGENCY ROAD

OLD TRACE

NATCHEZ TRACE PARKWAY  
SECTION 3P

PLAN

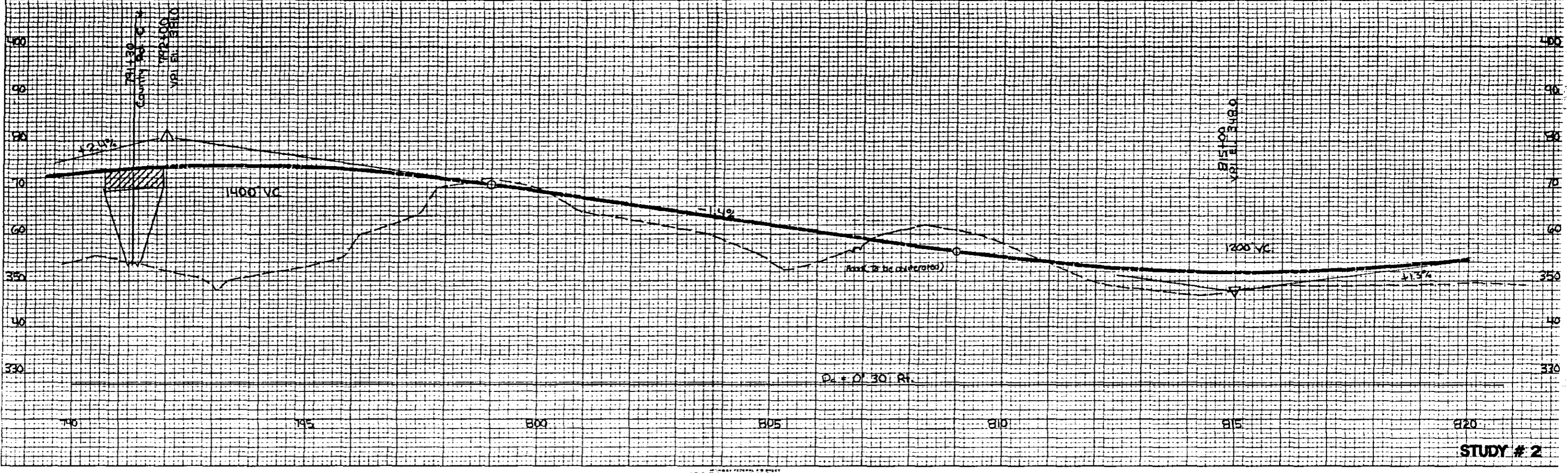
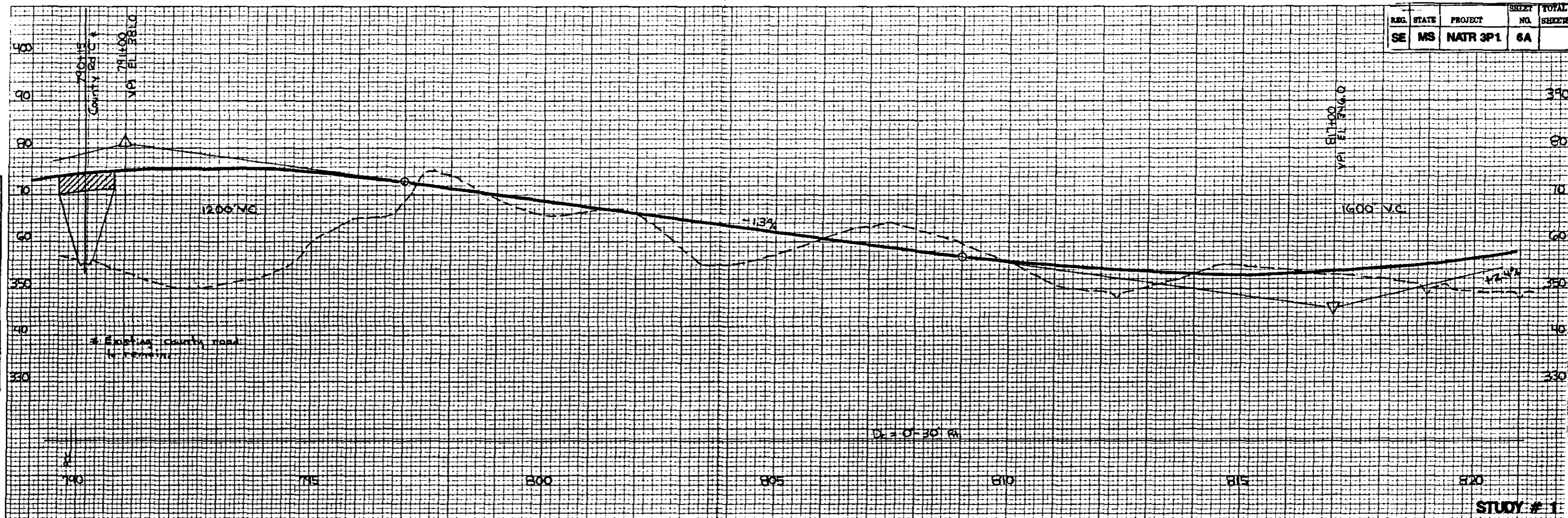
STATION 790+00 TO 820+00



REG.	STATE	PROJECT	SHEET NO.	TOTAL SHEETS
SE	MS	NATR 3P1	6A	

ORIGINAL SURVEY PLOTTED  
 NOTE BOOK NO. \_\_\_\_\_  
 DATE \_\_\_\_\_  
 BY \_\_\_\_\_  
 CHECKED BY \_\_\_\_\_

ORIGINAL SURVEY PLOTTED  
 NOTE BOOK NO. \_\_\_\_\_  
 DATE \_\_\_\_\_  
 BY \_\_\_\_\_  
 CHECKED BY \_\_\_\_\_

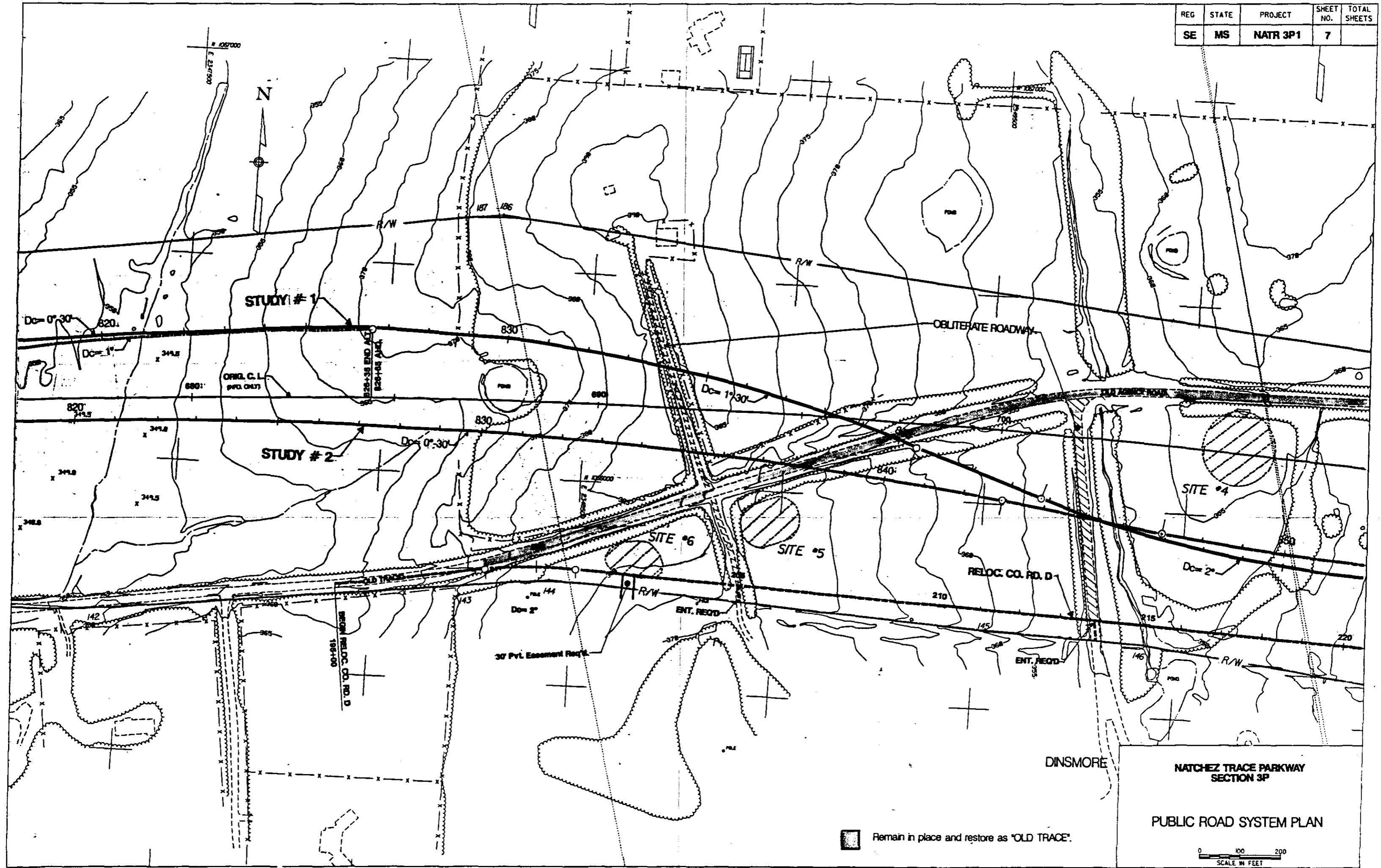








REG	STATE	PROJECT	SHEET NO.	TOTAL SHEETS
SE	MS	NATR 3P1	7	



NATCHEZ TRACE PARKWAY  
SECTION 3P

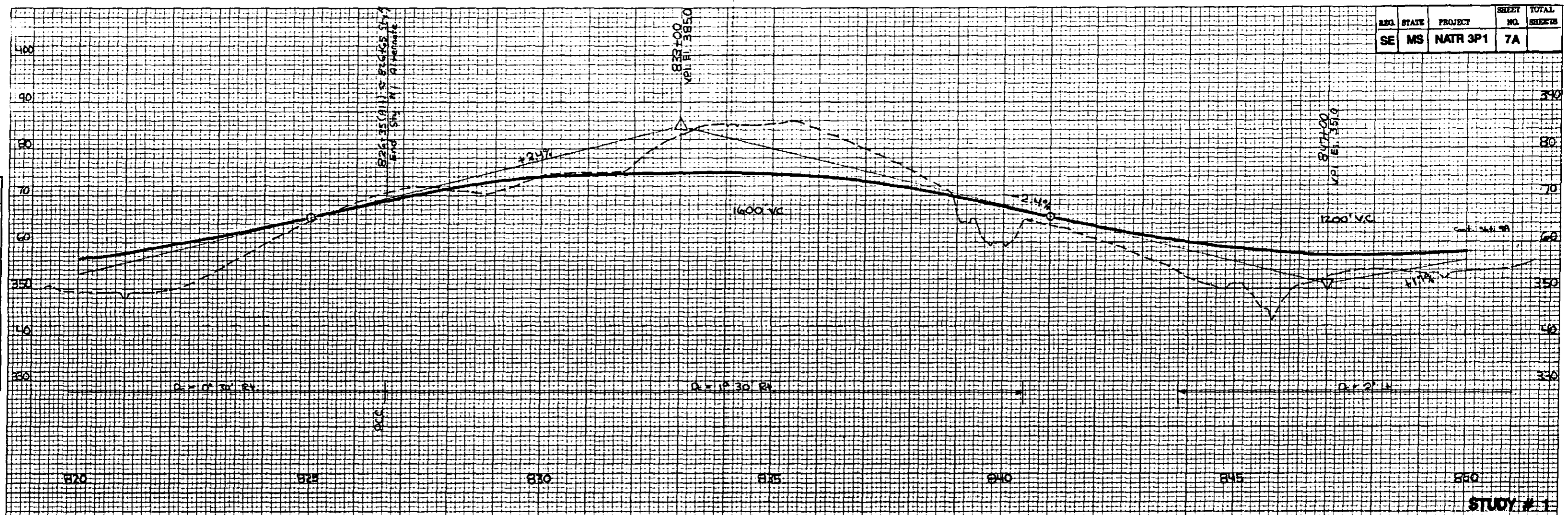
PUBLIC ROAD SYSTEM PLAN

 Remain in place and restore as "OLD TRACE".

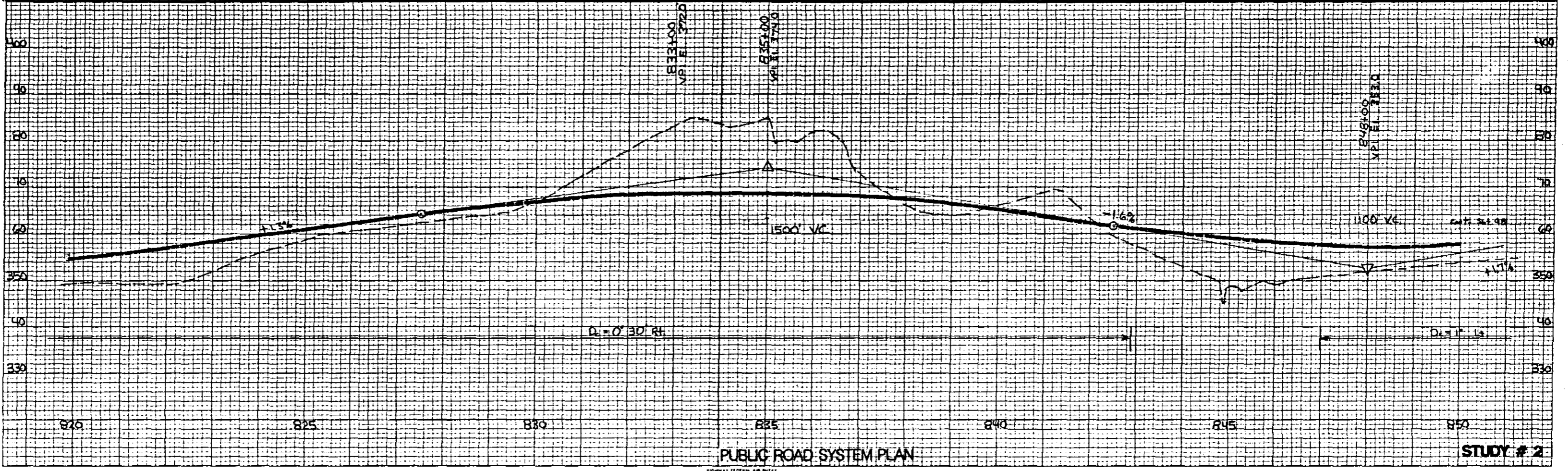


REG.	STATE	PROJECT	SHEET NO.	TOTAL SHEETS
SE	MS	NATR 3P1	7A	

DATE: \_\_\_\_\_ BY: \_\_\_\_\_  
 ORIGINAL SURVEY: \_\_\_\_\_  
 DATE: \_\_\_\_\_ BY: \_\_\_\_\_  
 FINAL SURVEY: \_\_\_\_\_  
 DATE: \_\_\_\_\_ BY: \_\_\_\_\_  
 NOTE BOOK: \_\_\_\_\_  
 NO. \_\_\_\_\_



DATE: \_\_\_\_\_ BY: \_\_\_\_\_  
 ORIGINAL SURVEY: \_\_\_\_\_  
 DATE: \_\_\_\_\_ BY: \_\_\_\_\_  
 FINAL SURVEY: \_\_\_\_\_  
 DATE: \_\_\_\_\_ BY: \_\_\_\_\_  
 NOTE BOOK: \_\_\_\_\_  
 NO. \_\_\_\_\_



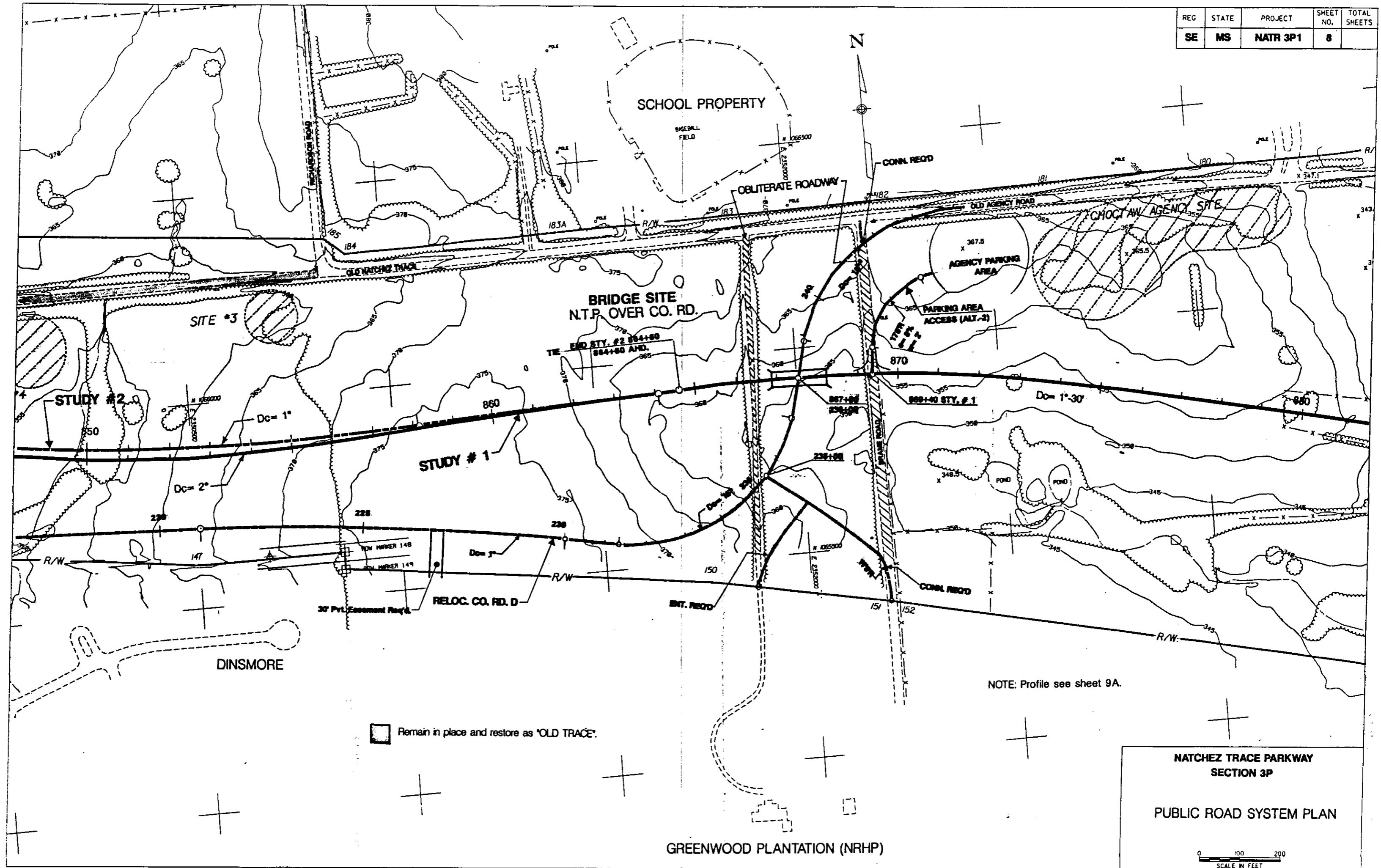
PUBLIC ROAD SYSTEM PLAN

PLATE 3-FULL CROSS SECTION-FULL LINE  
 PRINTED IN U.S.A.





REG	STATE	PROJECT	SHEET NO.	TOTAL SHEETS
SE	MS	NATR 3P1	8	



SCHOOL PROPERTY

BRIDGE SITE  
N.T.P. OVER CO. RD.

CHOCTAW AGENCY SITE

STUDY #2

STUDY #1

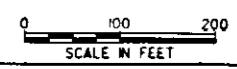
SITE #3

DINSMORE

GREENWOOD PLANTATION (NRHP)

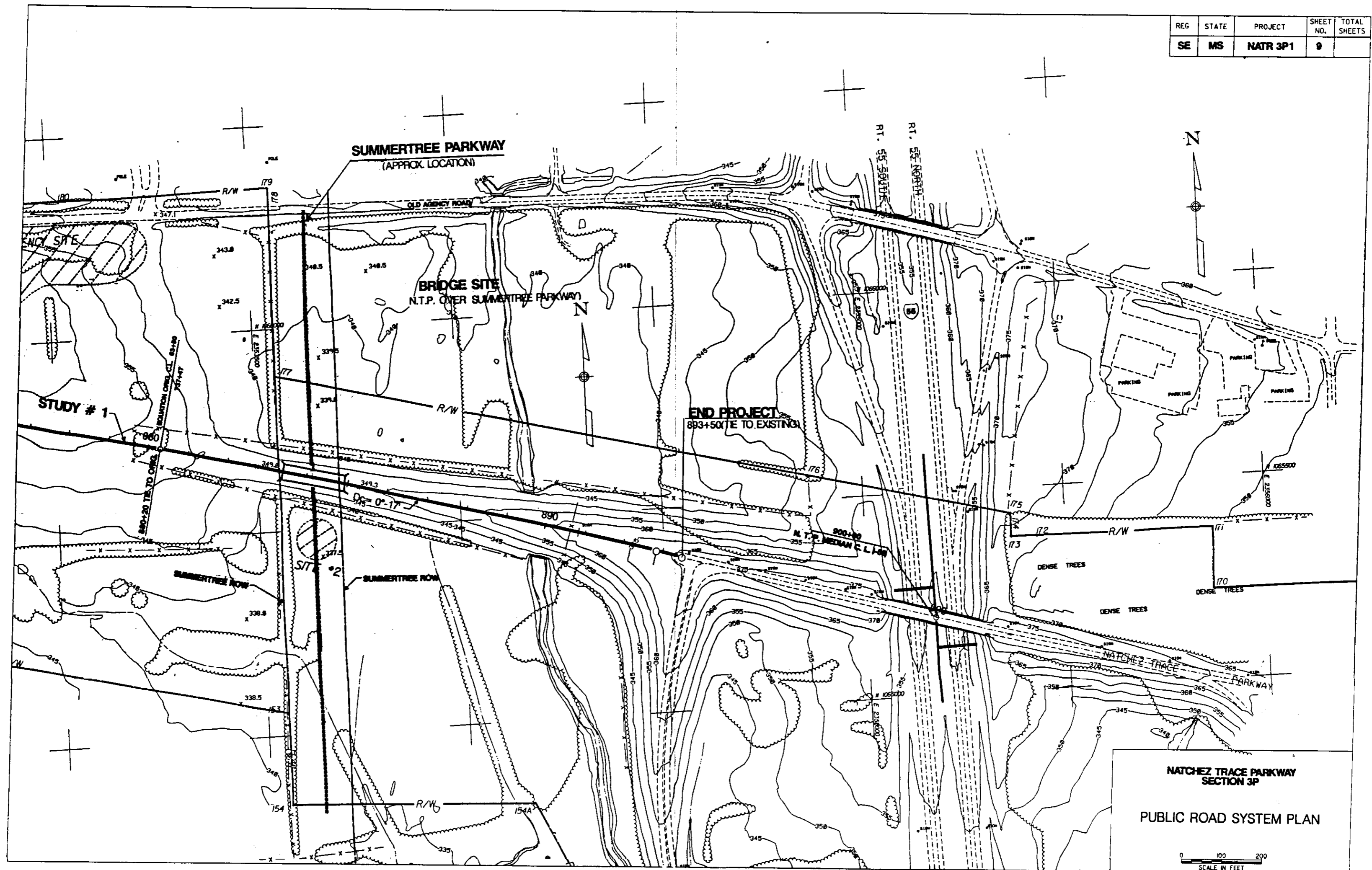
NOTE: Profile see sheet 9A.

NATCHEZ TRACE PARKWAY  
SECTION 3P  
PUBLIC ROAD SYSTEM PLAN



Remain in place and restore as "OLD TRACE".

REG	STATE	PROJECT	SHEET NO.	TOTAL SHEETS
SE	MS	NATR 3P1	9	



**NATCHEZ TRACE PARKWAY  
SECTION 3P**  
**PUBLIC ROAD SYSTEM PLAN**

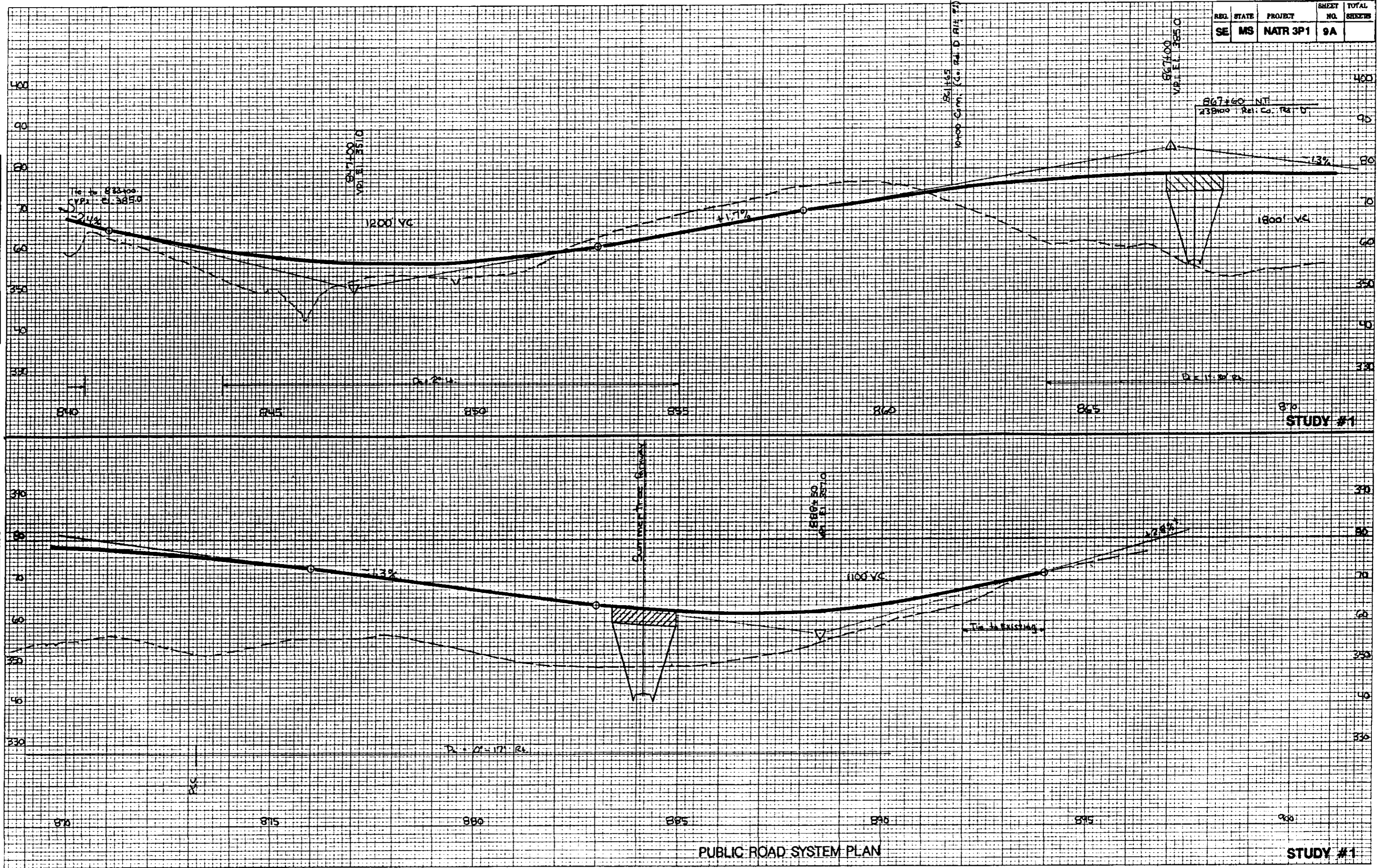
0 100 200  
SCALE IN FEET



REG.	STATE	PROJECT	SHEET NO.	TOTAL SHEETS
SE	MS	NATR 3P1	9A	

DATE: \_\_\_\_\_  
 ORIGINAL SURVEY PLOTTED \_\_\_\_\_  
 SURVEY PLOTTED \_\_\_\_\_  
 NOTE BOOK NO. \_\_\_\_\_  
 AREA CALCULATED \_\_\_\_\_

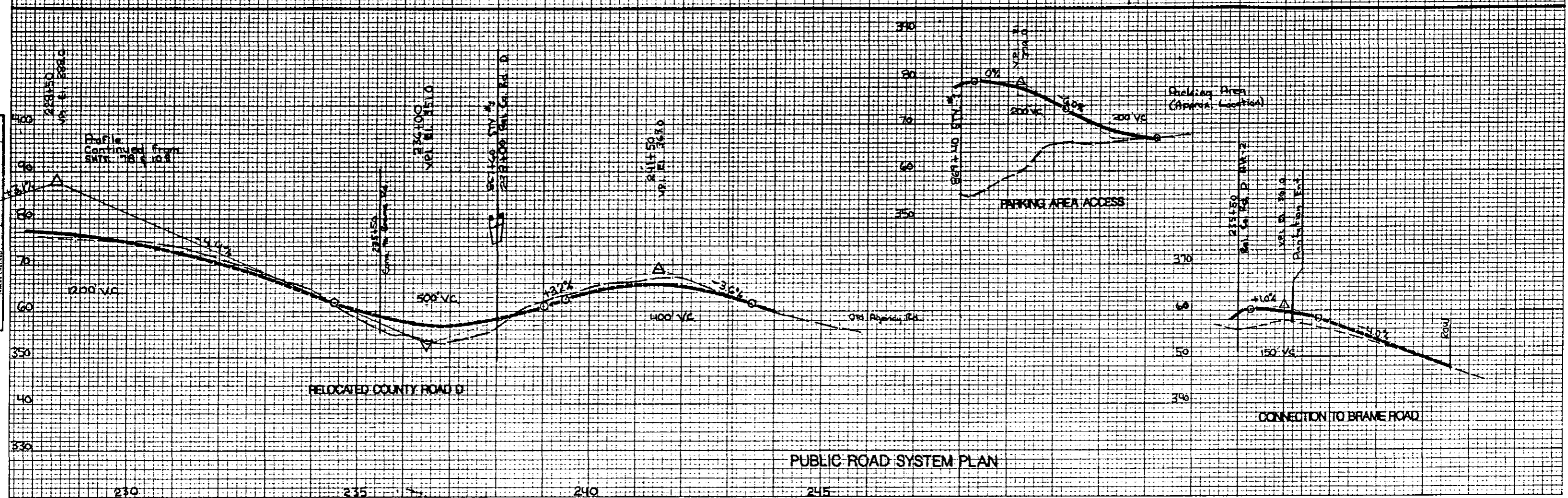
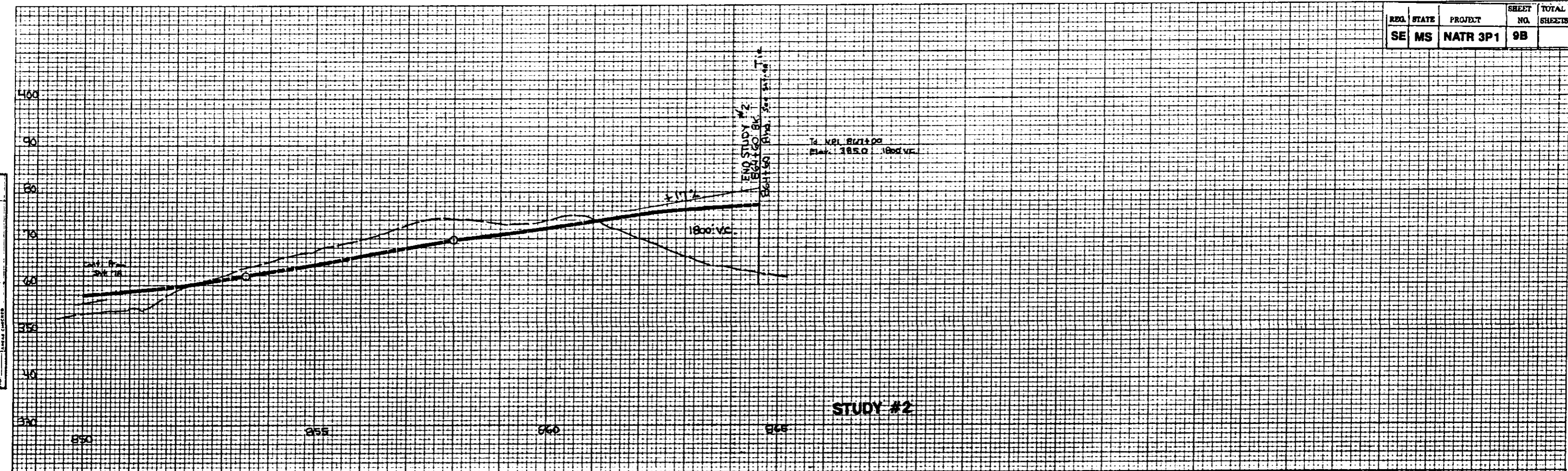
DATE: \_\_\_\_\_  
 ORIGINAL SURVEY PLOTTED \_\_\_\_\_  
 SURVEY PLOTTED \_\_\_\_\_  
 NOTE BOOK NO. \_\_\_\_\_  
 AREA CALCULATED \_\_\_\_\_



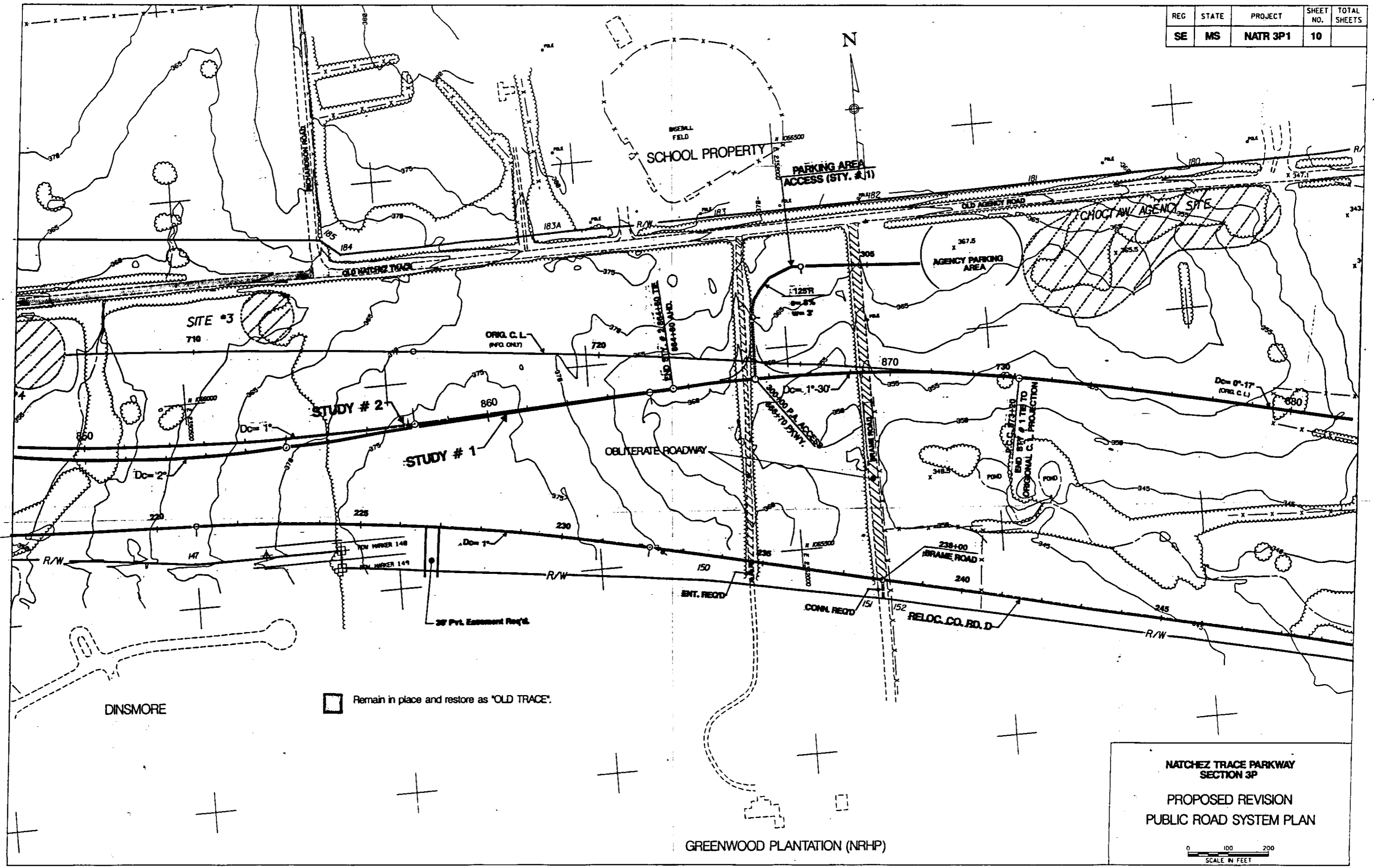
REG.	STATE	PROJECT	SHEET NO.	TOTAL SHEETS
SE	MS	NATR 3P1	9B	

FINAL SURVEY PLOTTED TEMPLATE  
 NO. 100

ORIGINAL SURVEY PLOTTED TEMPLATE  
 NO. 100



REG	STATE	PROJECT	SHEET NO.	TOTAL SHEETS
SE	MS	NATR 3P1	10	



DINSMORE

 Remain in place and restore as 'OLD TRACE'.

NATCHEZ TRACE PARKWAY  
SECTION 3P  
PROPOSED REVISION  
PUBLIC ROAD SYSTEM PLAN

0 100 200  
SCALE IN FEET

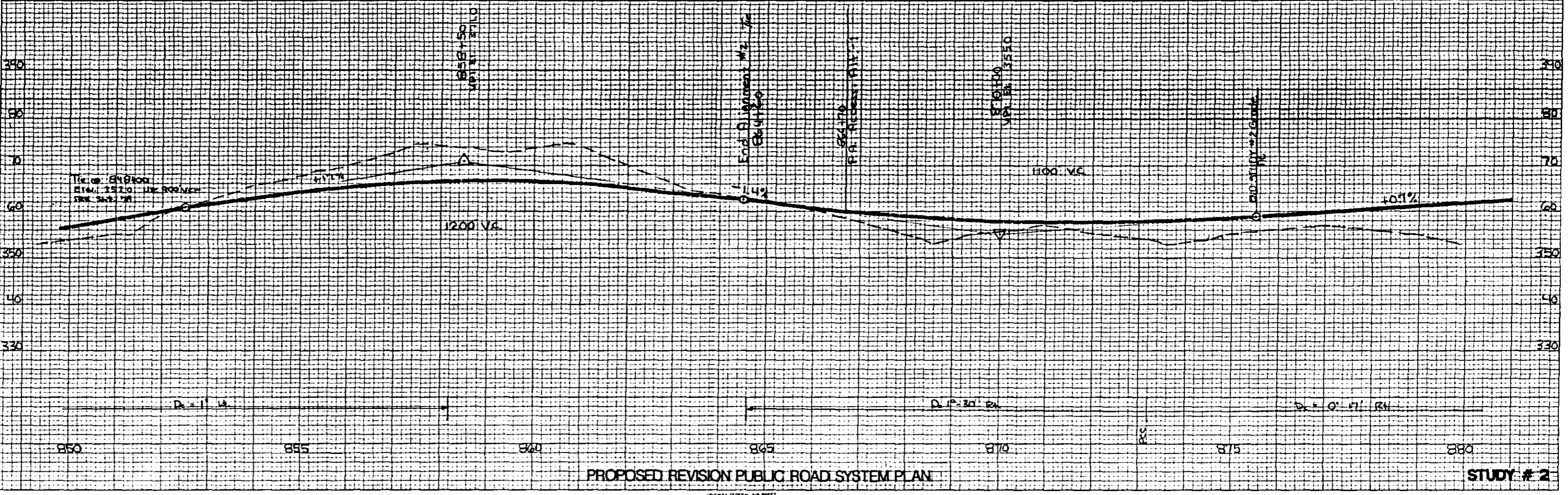
GREENWOOD PLANTATION (NRHP)

REG.	STATE	PROJECT	SHEET NO.	TOTAL SHEETS
SE	MS	NATR 3P1	10A	

FINAL SURVEY  
 REVISIONS  
 DATE  
 BY  
 CHECKED  
 DATE



ORIGINAL SURVEY  
 REVISIONS  
 DATE  
 BY  
 CHECKED  
 DATE

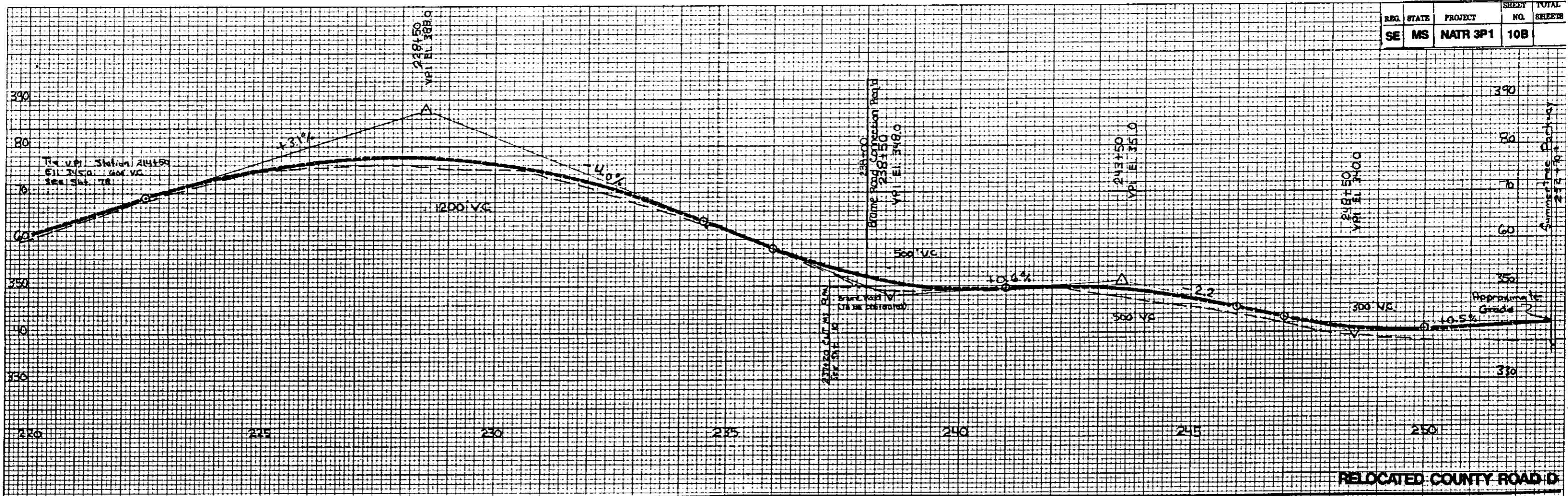


PROPOSED REVISION PUBLIC ROAD SYSTEM PLAN

REG.	STATE	PROJECT	SHEET NO.	TOTAL SHEETS
SE	MS	NATR 3P1	10B	


DATE	BY	REVISION

FINAL SURVEY  
 PLOTTED  
 NOTE BOOK NO.  
 AREA CIRCLED



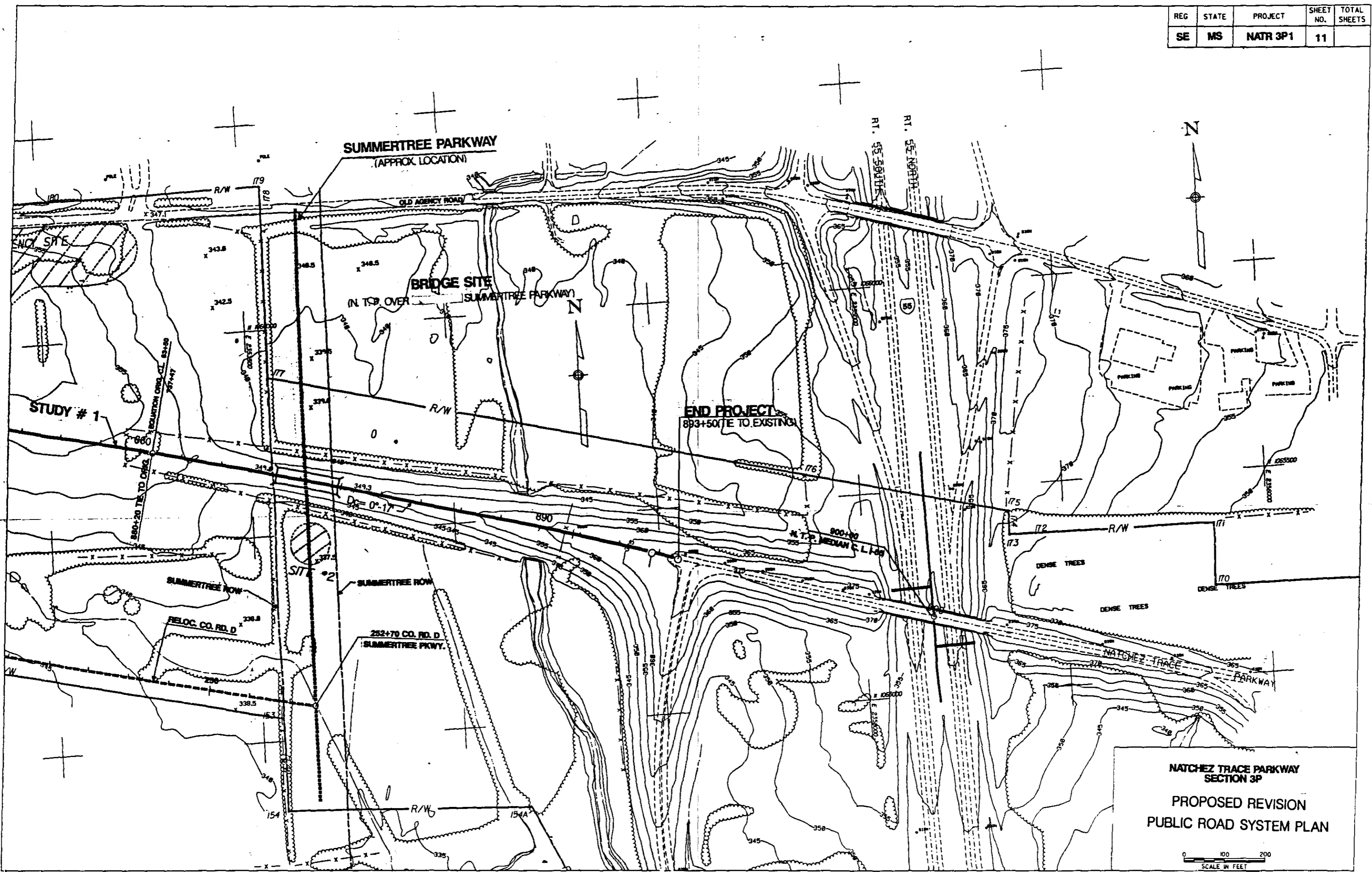
DATE	BY	REVISION

ORIGINAL SURVEY  
 PLOTTED  
 NOTE BOOK NO.  
 AREA CIRCLED



PROPOSED REVISION PUBLIC ROAD SYSTEM PLAN

REG	STATE	PROJECT	SHEET NO.	TOTAL SHEETS
SE	MS	NATR 3P1	11	



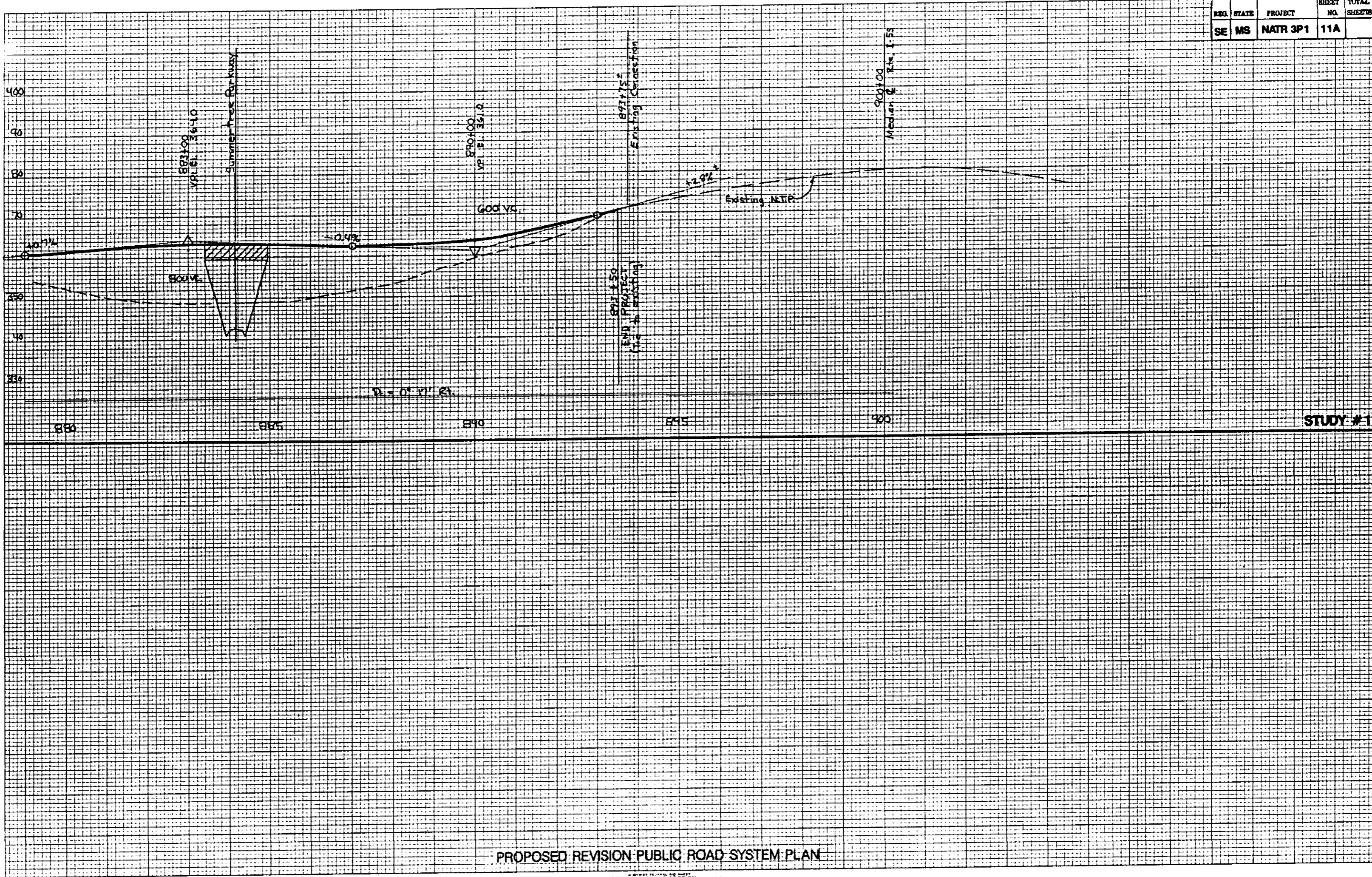
NATCHEZ TRACE PARKWAY  
SECTION 3P  
PROPOSED REVISION  
PUBLIC ROAD SYSTEM PLAN

0 100 200  
SCALE IN FEET

REG.	STATE	PROJECT	SHEET NO.	TOTAL SHEETS
SE	MS	NATR 3P1	11A	

FINAL SURVEY PLATTED TEMPLATE NOTE BOOK NO. DATE CHECKED

ORIGINAL SURVEY PLATTED TEMPLATE NOTE BOOK NO. DATE CHECKED

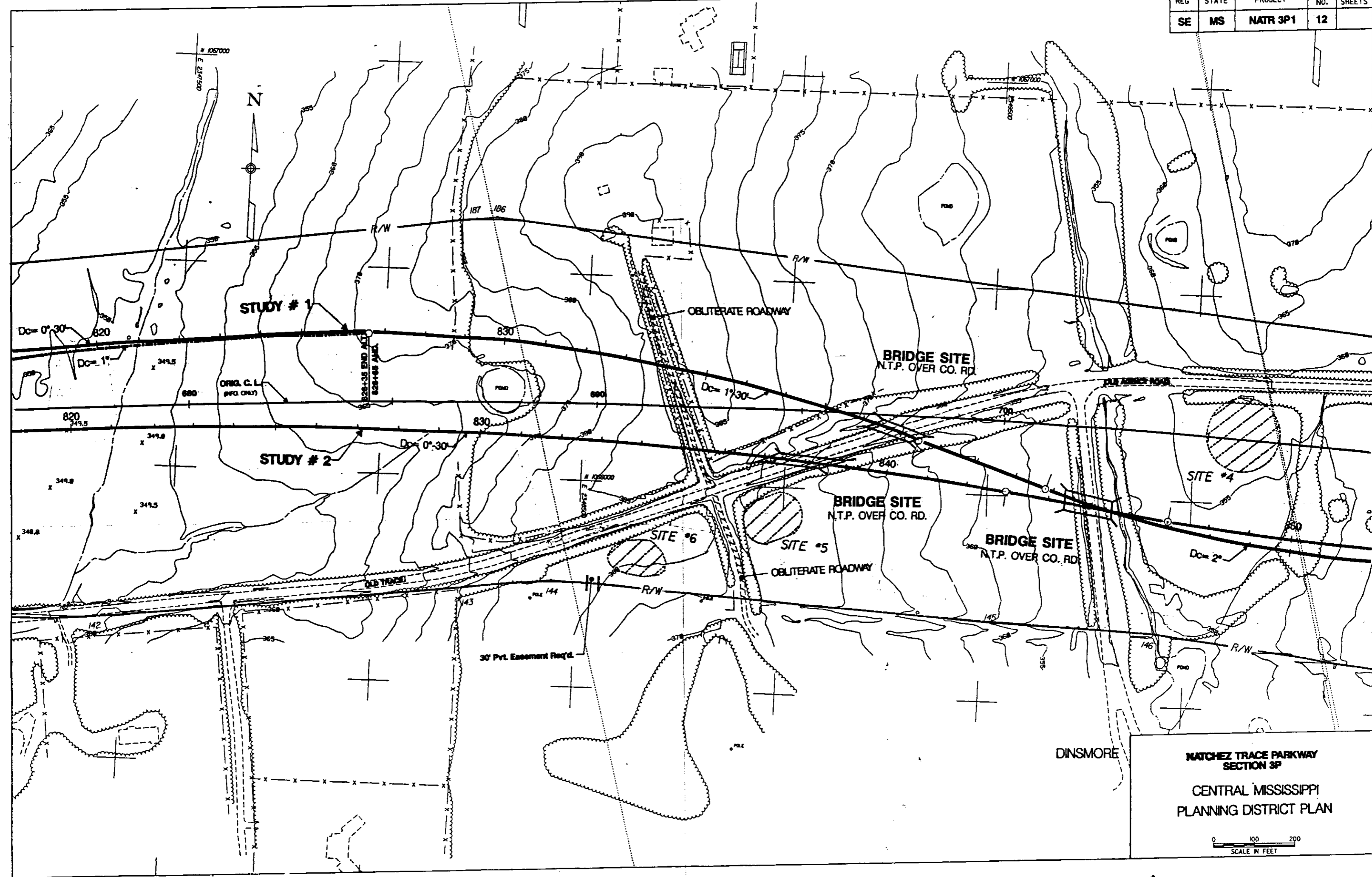


STUDY #1

PROPOSED REVISION PUBLIC ROAD SYSTEM PLAN

PLATE 3-FULL CROSS SECTION-FULL LINE  
PRINTED IN U.S.A.

REG	STATE	PROJECT	SHEET NO.	TOTAL SHEETS
SE	MS	NATR 3P1	12	



**NATCHEZ TRACE PARKWAY  
SECTION 3P**

**CENTRAL MISSISSIPPI  
PLANNING DISTRICT PLAN**

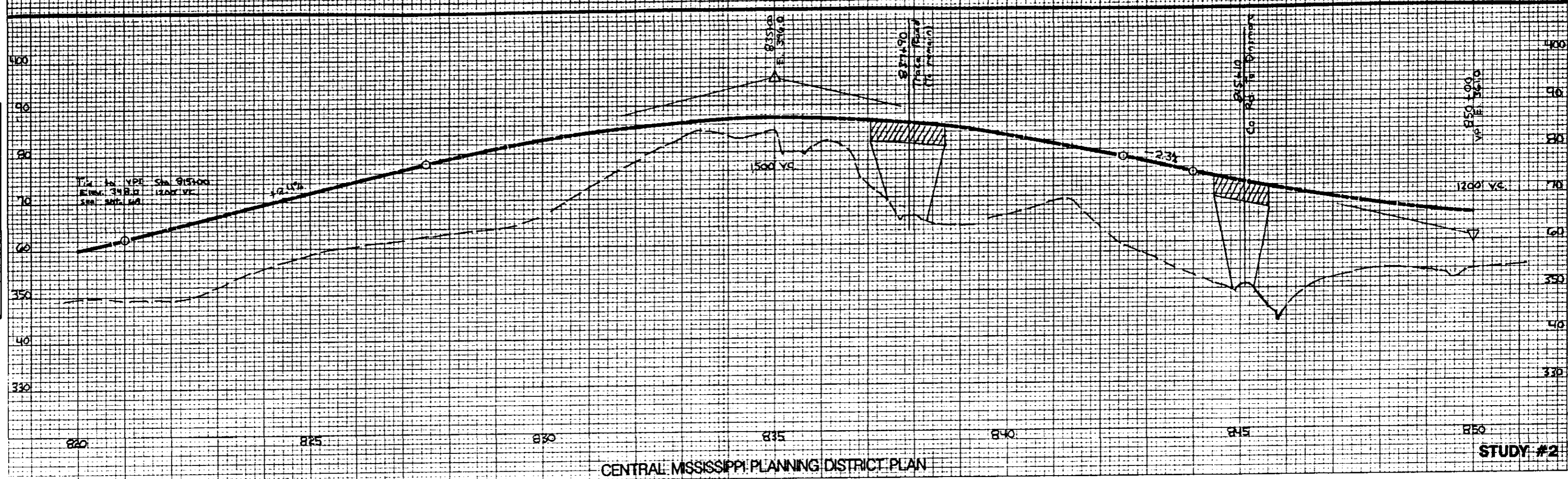
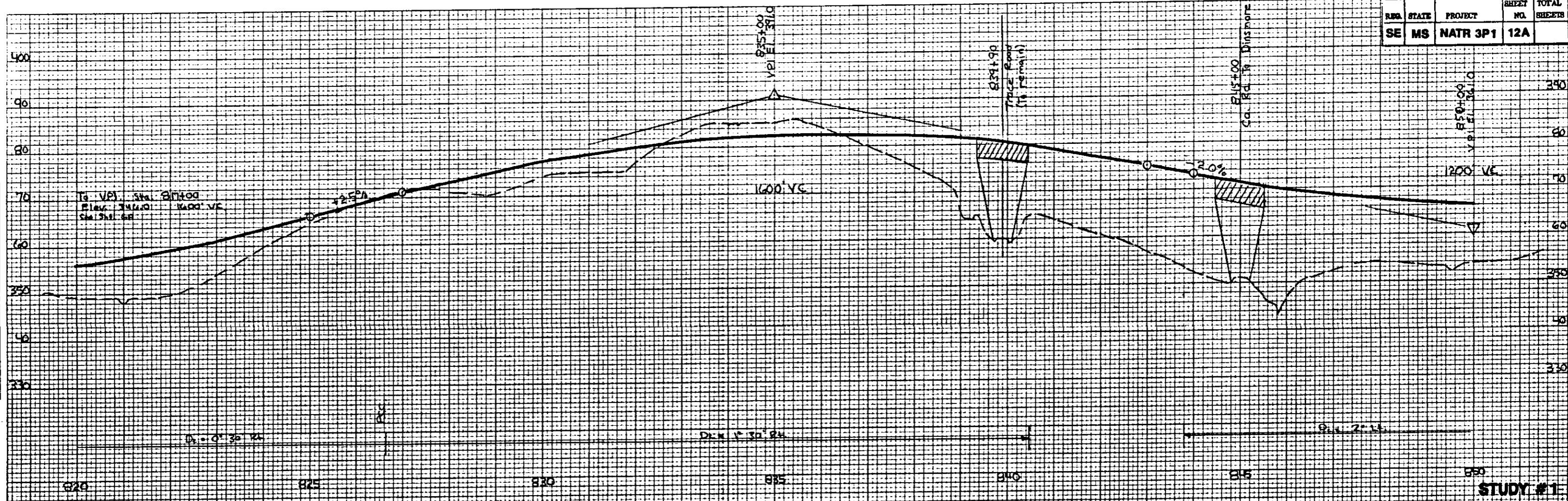




REG.	STATE	PROJECT	SHEET NO.	TOTAL SHEETS
SE	MS	NATR 3P1	12A	

DATE: \_\_\_\_\_  
 BY: \_\_\_\_\_  
 CHECKED: \_\_\_\_\_  
 APPROVED: \_\_\_\_\_  
 TITLE: \_\_\_\_\_  
 SHEET NO.: \_\_\_\_\_  
 TOTAL SHEETS: \_\_\_\_\_

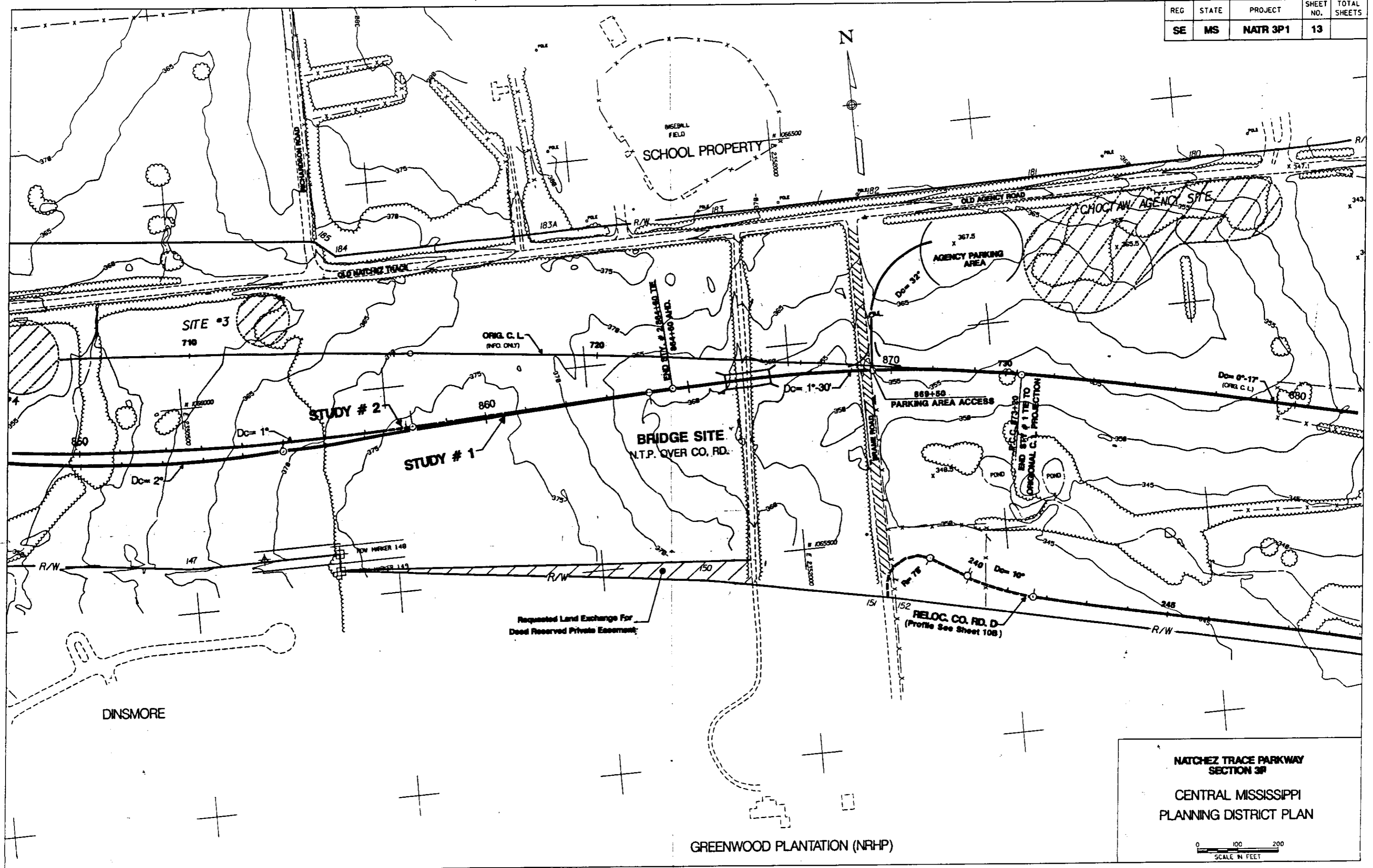
DATE: \_\_\_\_\_  
 BY: \_\_\_\_\_  
 CHECKED: \_\_\_\_\_  
 APPROVED: \_\_\_\_\_  
 TITLE: \_\_\_\_\_  
 SHEET NO.: \_\_\_\_\_  
 TOTAL SHEETS: \_\_\_\_\_



CENTRAL MISSISSIPPI PLANNING DISTRICT PLAN

PLATE 3-FULL CROSS SECTION-FULL LINE  
 DATE: \_\_\_\_\_

REG	STATE	PROJECT	SHEET NO.	TOTAL SHEETS
SE	MS	NATR 3P1	13	



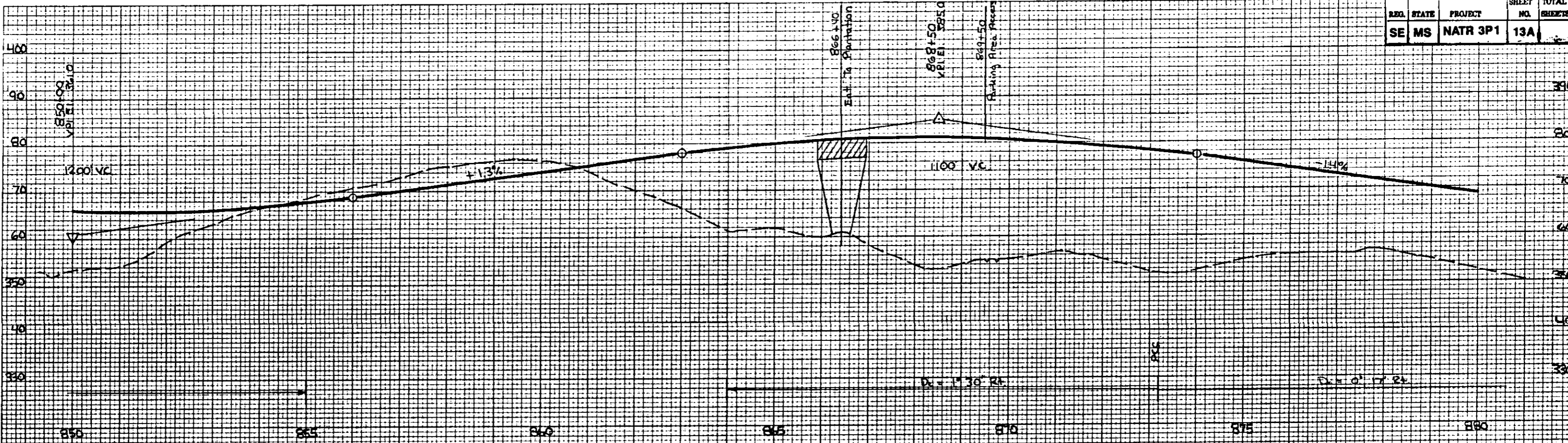
NATCHEZ TRACE PARKWAY  
SECTION 3P  
CENTRAL MISSISSIPPI  
PLANNING DISTRICT PLAN



GREENWOOD PLANTATION (NRHP)

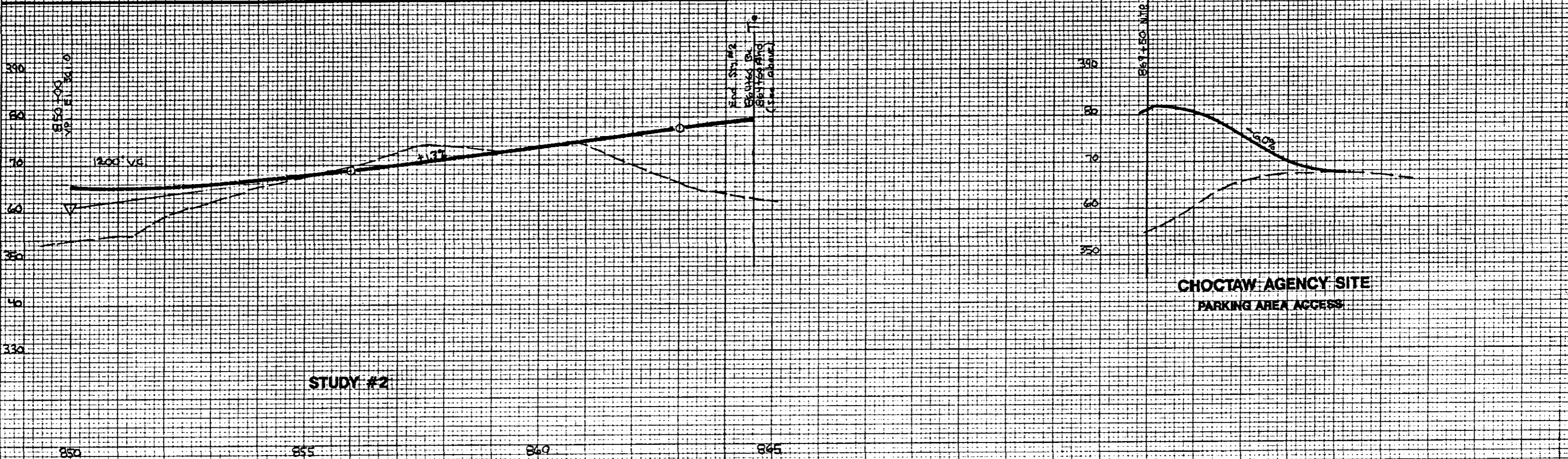
REG.	STATE	PROJECT	SHEET NO.	TOTAL SHEETS
SE	MS	NATR 3P1	13A	

FINAL SURVEY  
 DATE: \_\_\_\_\_  
 BY: \_\_\_\_\_  
 CHECKED: \_\_\_\_\_  
 NO. \_\_\_\_\_



STUDY #1

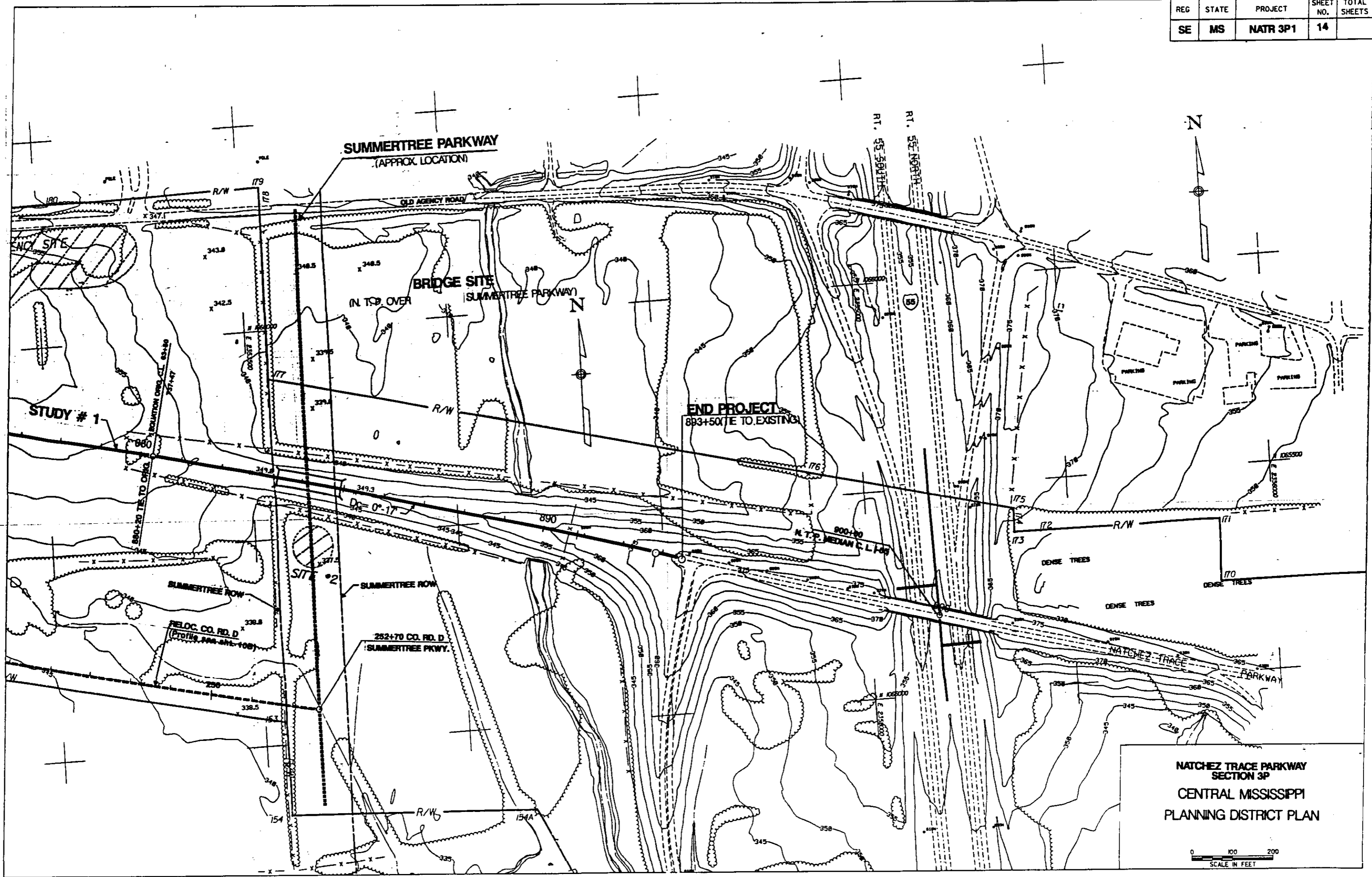
ORIGINAL SURVEY  
 DATE: \_\_\_\_\_  
 BY: \_\_\_\_\_  
 CHECKED: \_\_\_\_\_  
 NO. \_\_\_\_\_



STUDY #2

CHOCOTAW AGENCY SITE  
 PARKING AREA ACCESS

REG	STATE	PROJECT	SHEET NO.	TOTAL SHEETS
SE	MS	NATR 3P1	14	



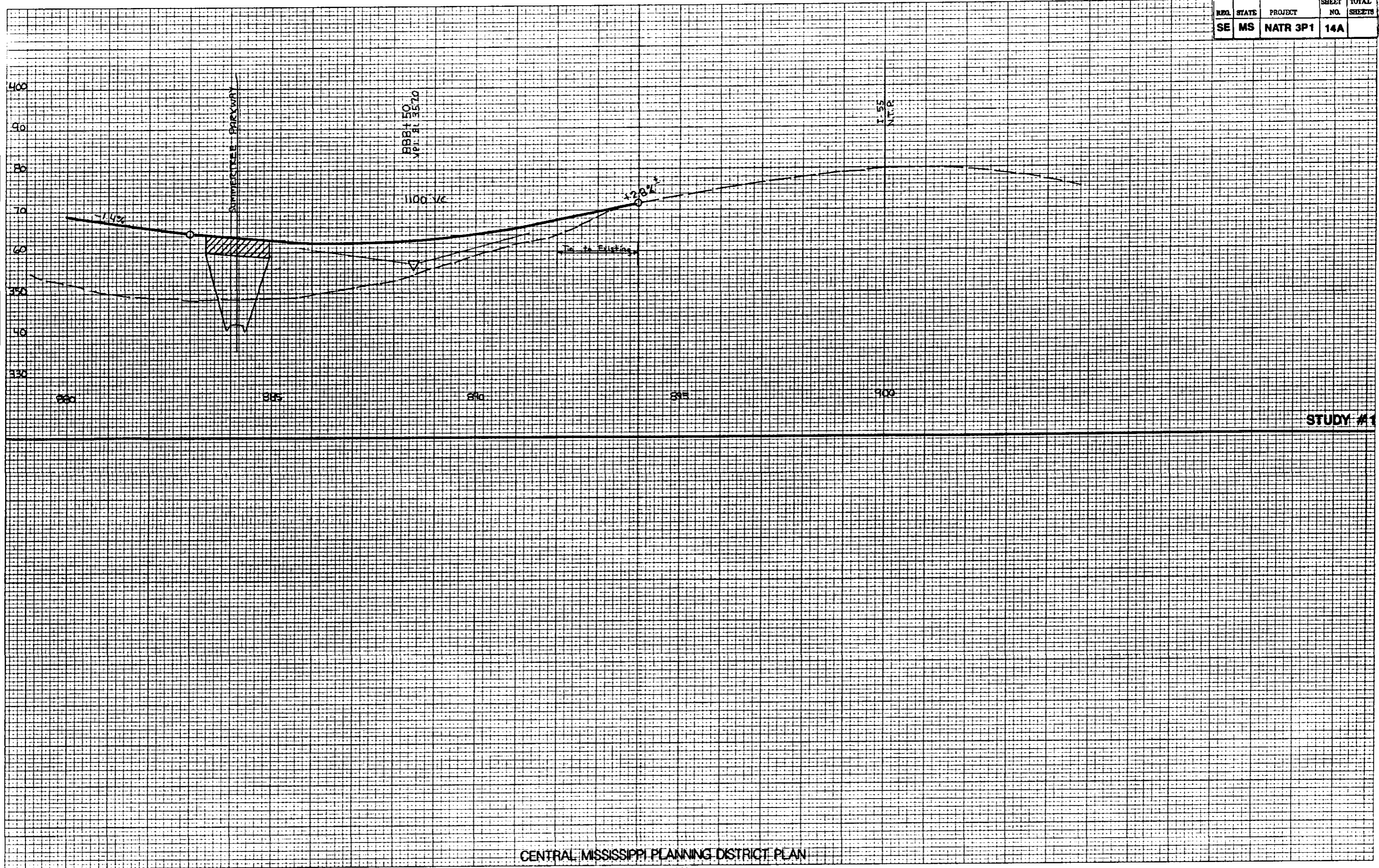
NATCHEZ TRACE PARKWAY  
SECTION 3P  
CENTRAL MISSISSIPPI  
PLANNING DISTRICT PLAN

0 100 200  
SCALE IN FEET

REG.	STATE	PROJECT	SHEET NO.	TOTAL SHEETS
SE	MS	NATR 3P1	14A	

FINAL SURVEY  
 SURVEY NUMBER: \_\_\_\_\_  
 DATE: \_\_\_\_\_  
 NOTE BOOK NO.: \_\_\_\_\_  
 AREA: \_\_\_\_\_  
 SHEET NO.: \_\_\_\_\_

ORIGINAL SURVEY  
 SURVEY NUMBER: \_\_\_\_\_  
 DATE: \_\_\_\_\_  
 NOTE BOOK NO.: \_\_\_\_\_  
 AREA: \_\_\_\_\_  
 SHEET NO.: \_\_\_\_\_



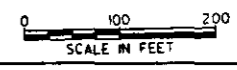
CENTRAL MISSISSIPPI PLANNING DISTRICT PLAN

PLATE 3-FULL CROSS SECTION-FULL LINE  
 1"=10'  
 1/4"=1'

REG	STATE	PROJECT	SHEET NO.	TOTAL SHEETS
SE	MS	NATR 3P1	15	



**NATCHEZ TRACE PARKWAY  
SECTION 3P  
INFORMATION ONLY**

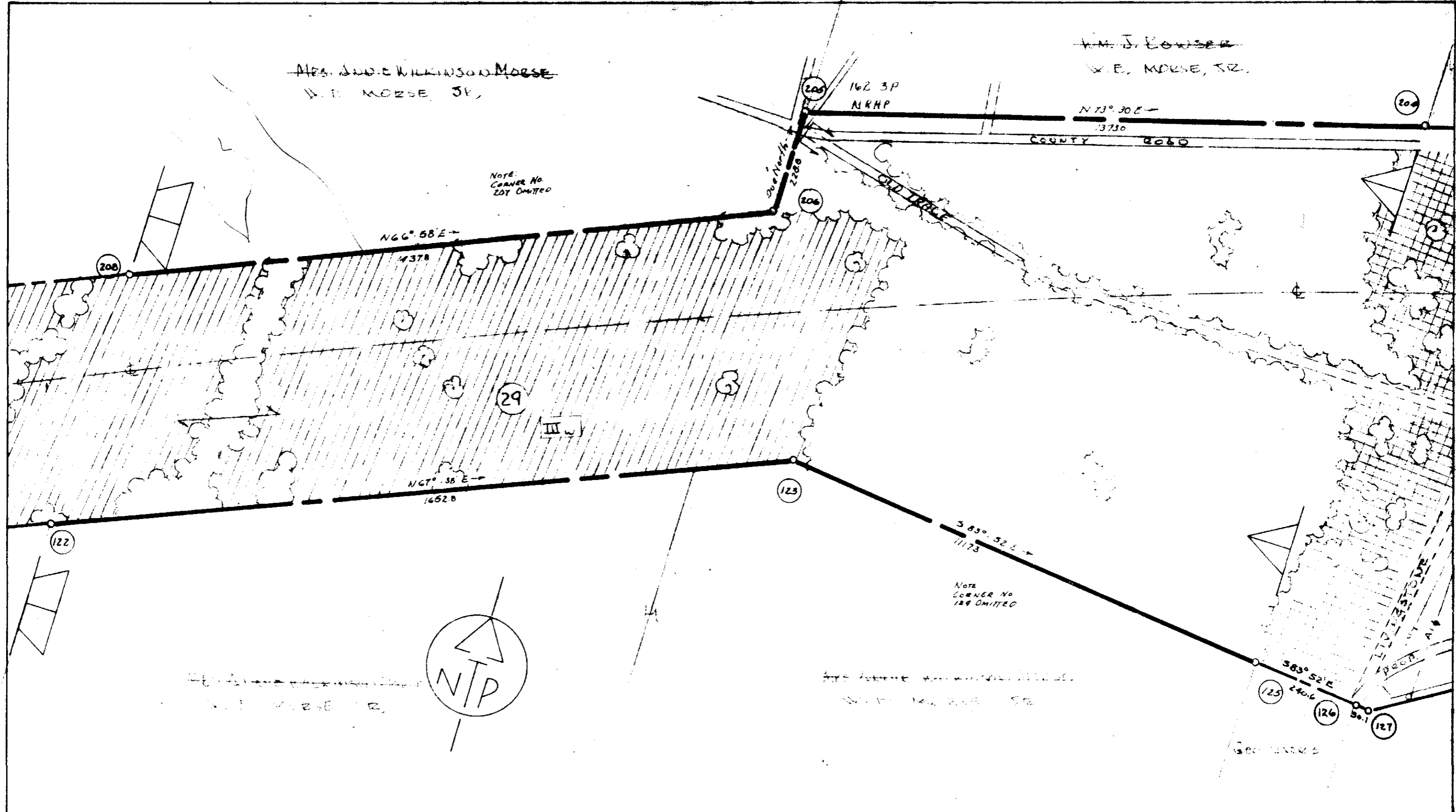
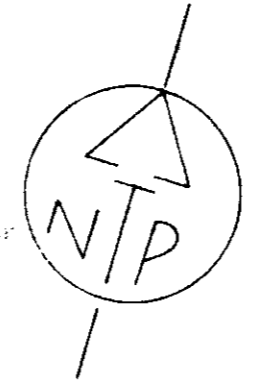


MS. JUD. E. WILKINSON MORSE  
W. P. MORSE, JR.

W. M. J. BOWSER  
W. E. MORSE, SR.

NOTE:  
CORNER NO.  
207 OMITTED

NOTE:  
CORNER NO.  
129 OMITTED



NATCHEZ TRACE PARKWAY	
SECTION	604
3 P	.60937
SCALE 1"=200'	SUT. 23 OF
	32 SUTS



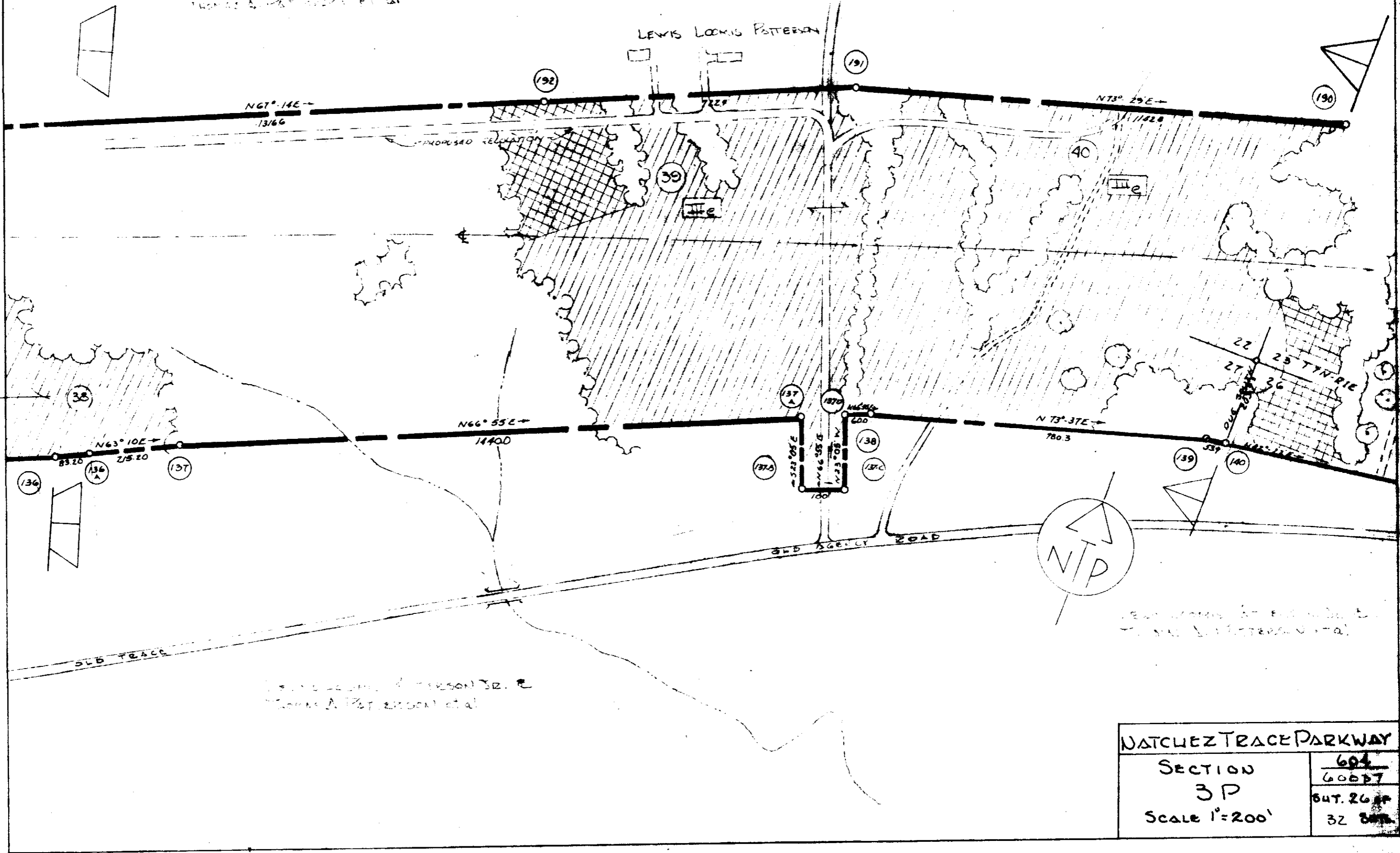




LEWIS LOOMIS PATTERSON JR. &  
THOMAS A. PATTERSON ET AL

LEWIS LOOMIS PATTERSON JR. &  
THOMAS A. PATTERSON ET AL

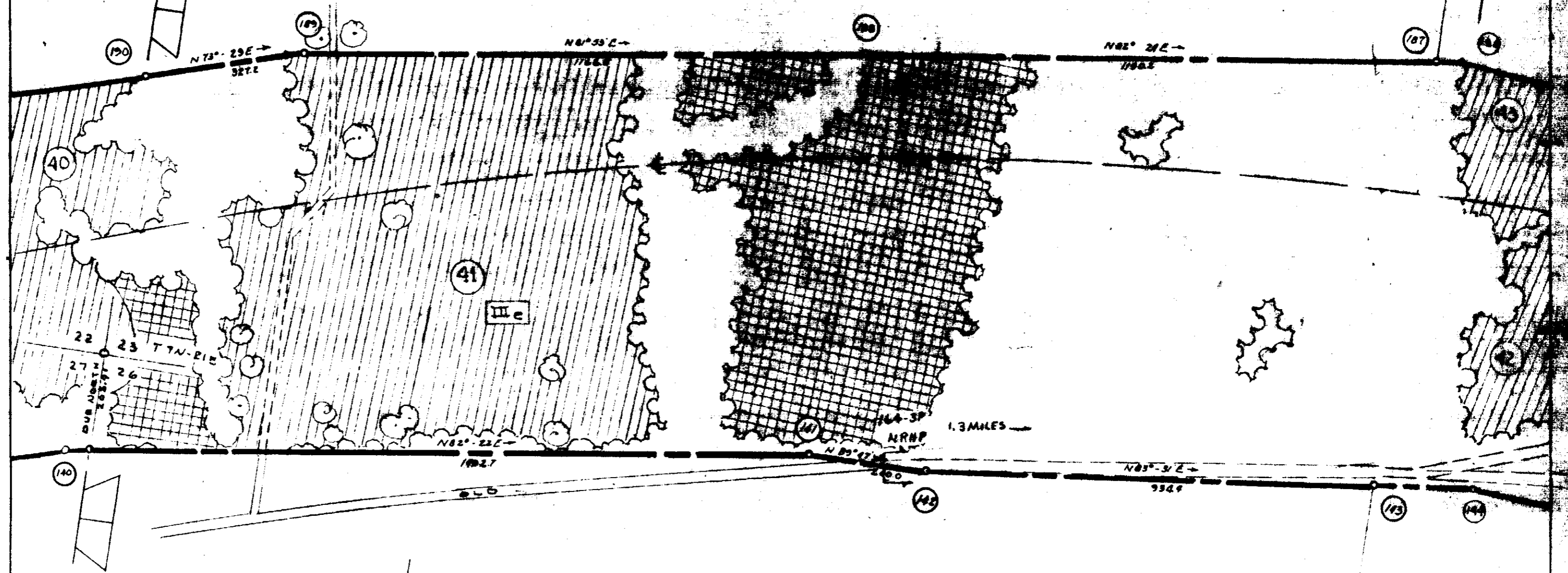
LEWIS LOOMIS PATTERSON



LEWIS LOOMIS PATTERSON JR. &  
THOMAS A. PATTERSON ET AL

NATCHEZ TRACE PARKWAY	
SECTION	604
3P	600P7
Scale 1"=200'	SUT. 268P
	32 800P

LEWIS LOOMIS PATTERSON JR. &  
THOMAS A. PATTERSON et al.

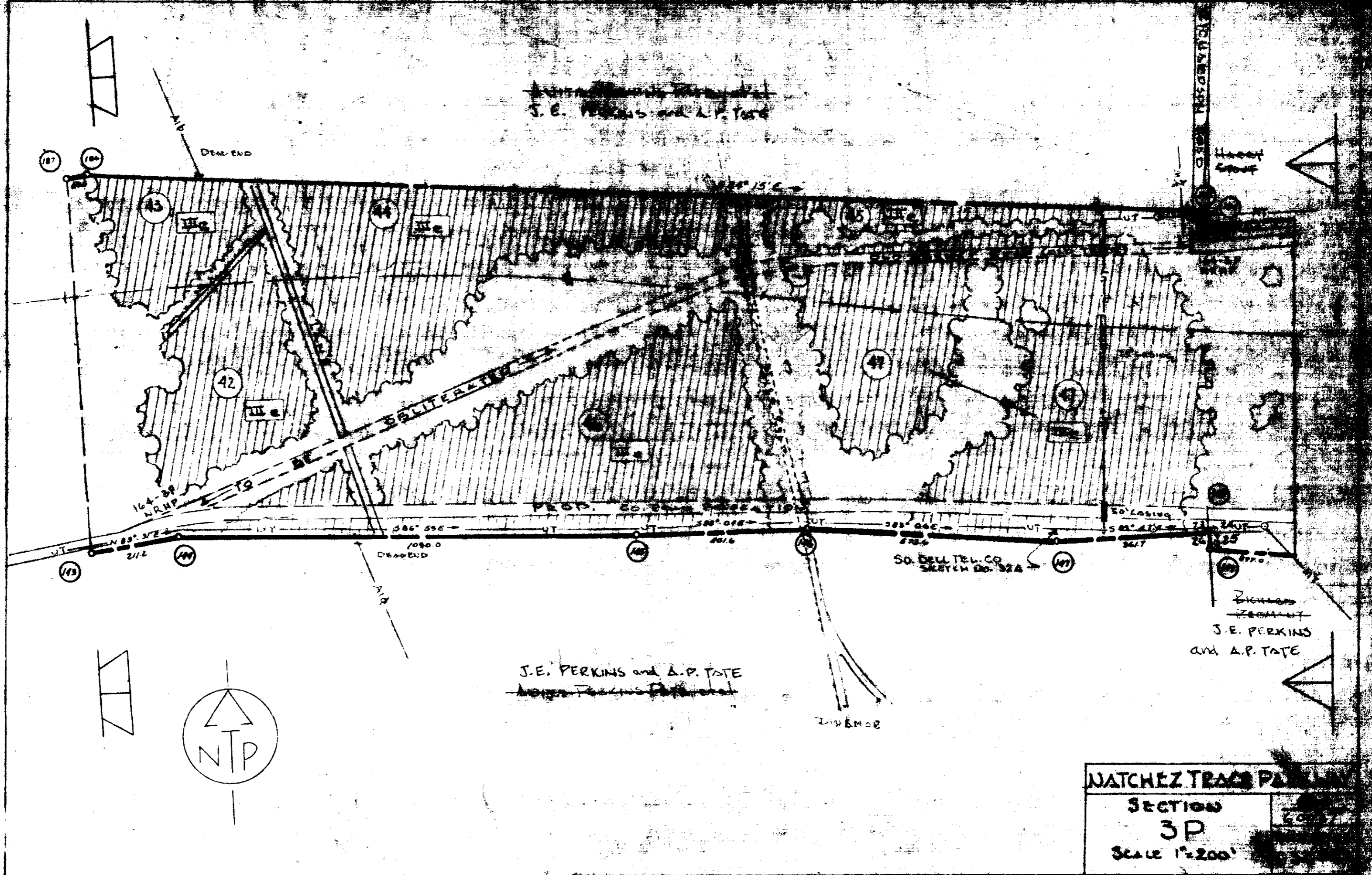


LEWIS LOOMIS PATTERSON JR. &  
THOMAS A. PATTERSON et al.



NATCHEZ TRACE PARKWAY	
SECTION	604
3P	60837
SCALE 1"=200'	SHT. 27 OF 32

~~Survey of the~~  
S. E. PERKINS and A. P. TATE

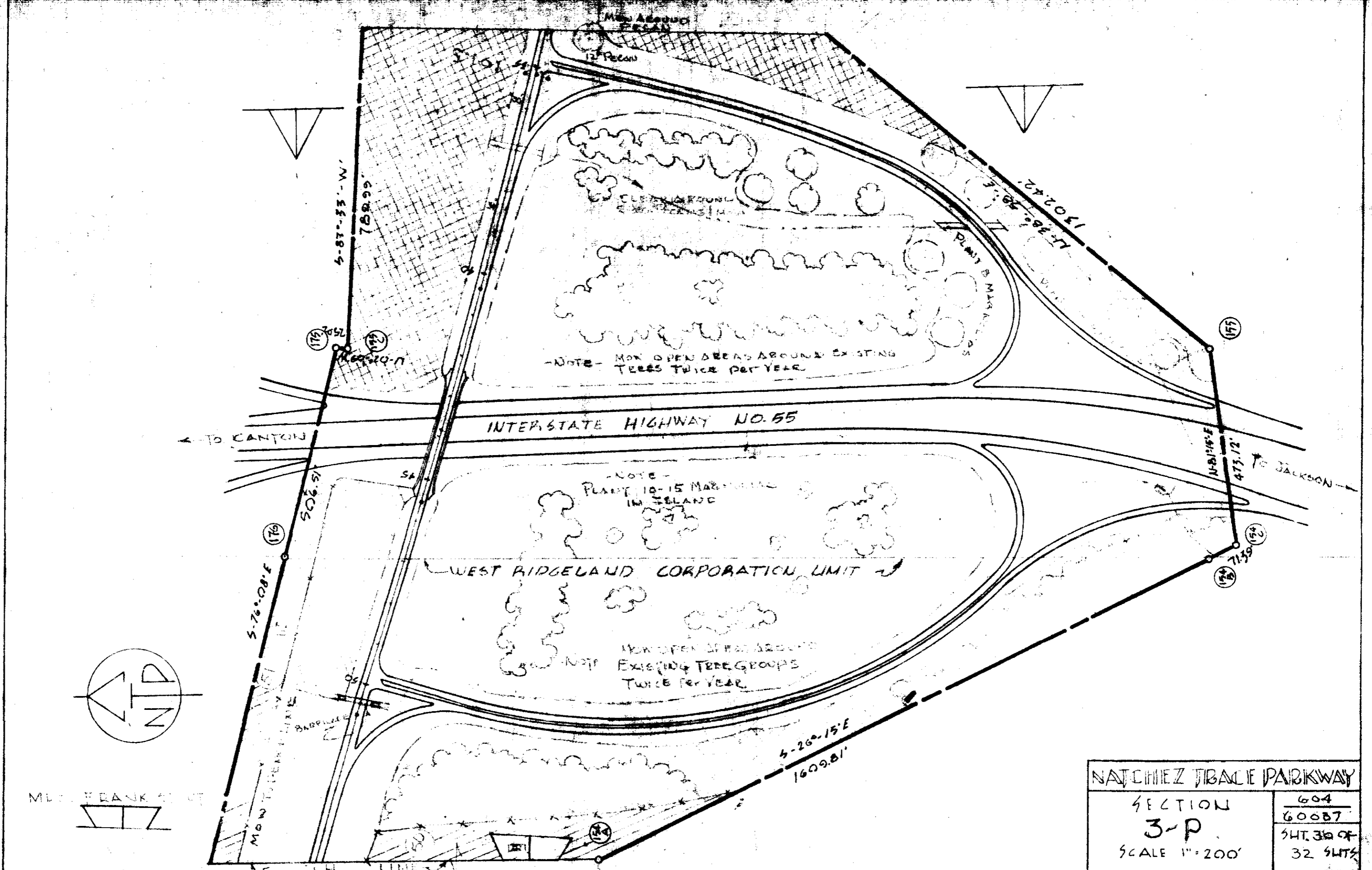


J. E. PERKINS and A. P. TATE  
~~Survey of the~~

Richard  
J. E. PERKINS  
and A. P. TATE

NATCHEZ TRACT PART  
SECTION  
3P  
SCALE 1"=200'

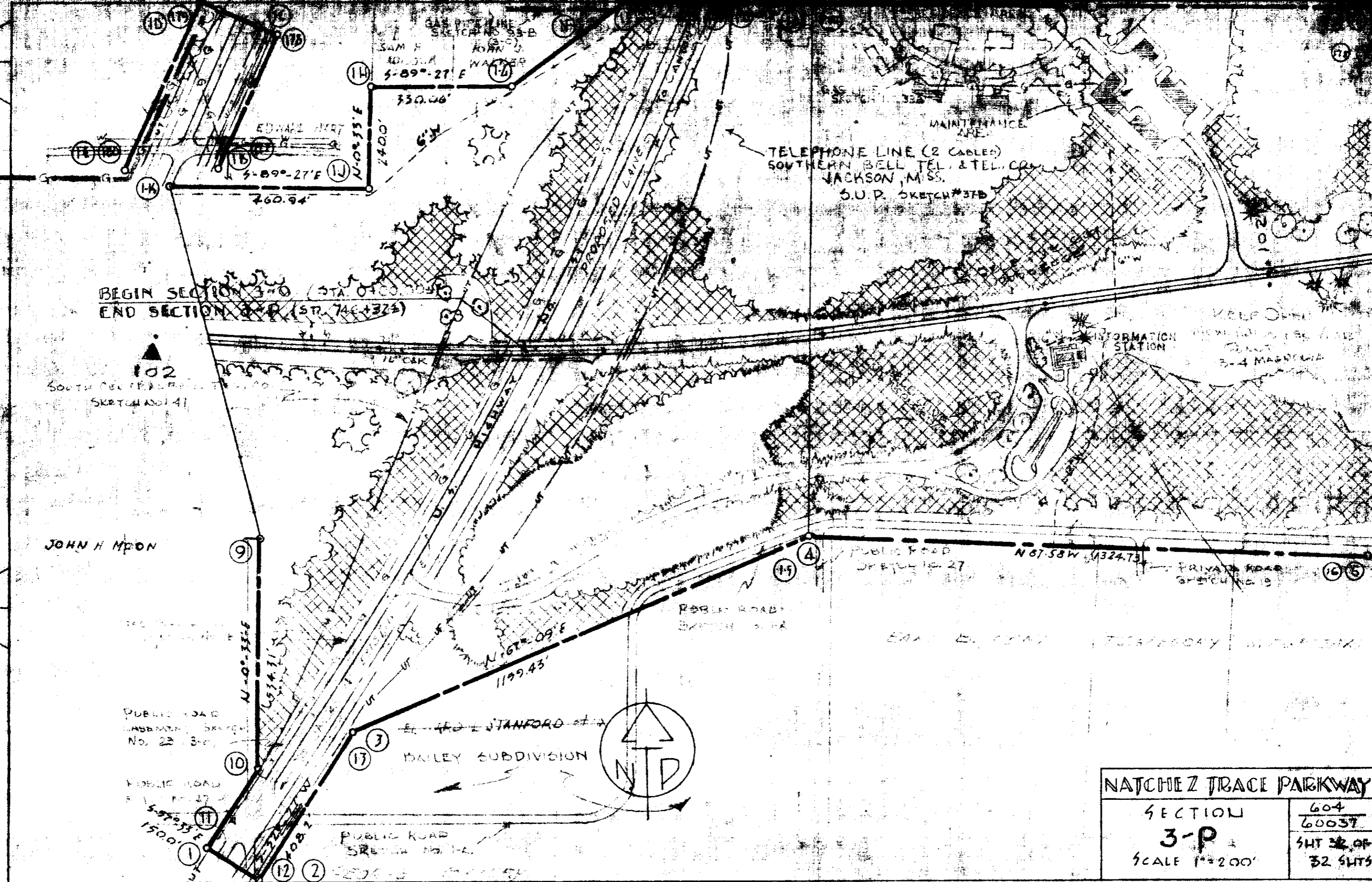




M.L. FRANK

NATCHEZ TOBACCO PARKWAY	
SECTION	604
3-P	60087
SCALE 1"=200'	SHT. 30 OF 32 SHTS





BEGIN SECTION 3-P (STA. 0+00.00)  
 END SECTION 3-P (STA. 7+42.73)

102  
 SOUTH BELL TEL. CO.  
 SKETCH NO. 41

JOHN H. MEON


PUBLIC ROAD  
 LASHBURN SKETCH  
 NO. 23 3-27

PUBLIC ROAD  
 SKETCH NO. 27  
 5-27-33 E  
 1500'

PUBLIC ROAD  
 SKETCH NO. 14

PUBLIC ROAD  
 SKETCH NO. 27  
 N 67.58 W (1324.73)

PRIVATE ROAD  
 SKETCH NO. 13



NATCHEZ TRACE PARKWAY	
SECTION	604
3-P	60037
SCALE 1"=200'	SHT 32 OF 32 SHTS