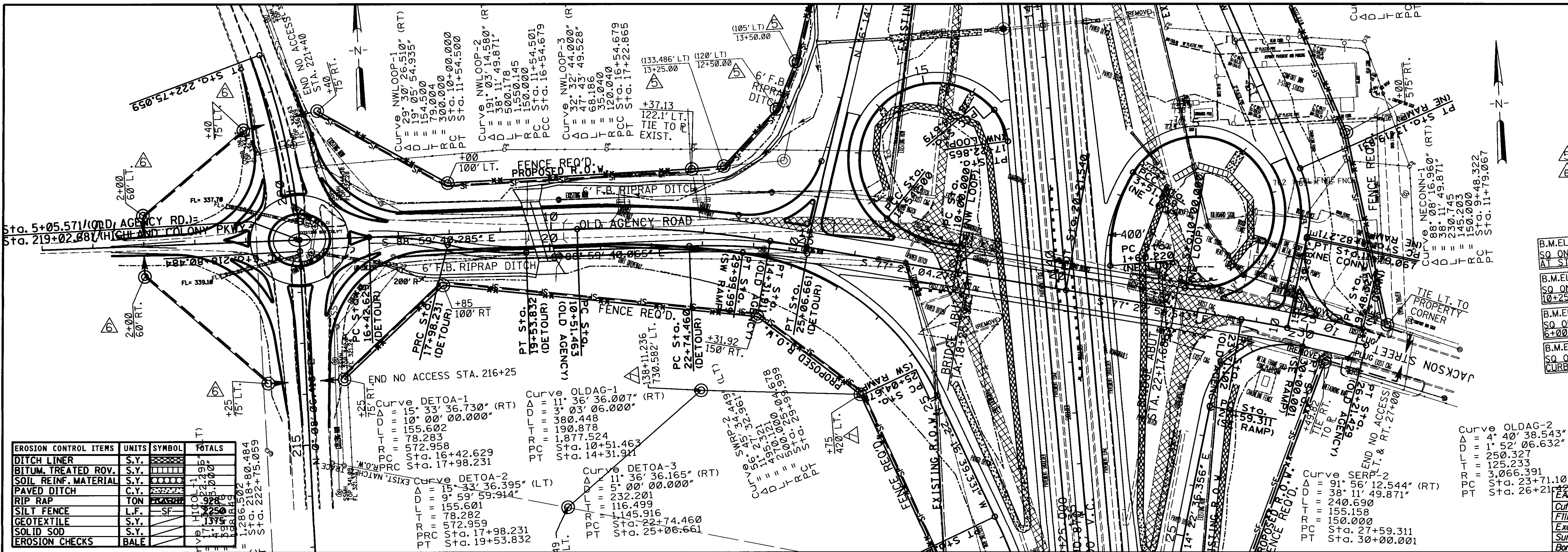


STATE	PROJECT NO.
MISS.	IM-055-2(160)
REVISIONS	
DATE BY	
12-12-97 RTM	
2-8-98 RTM	

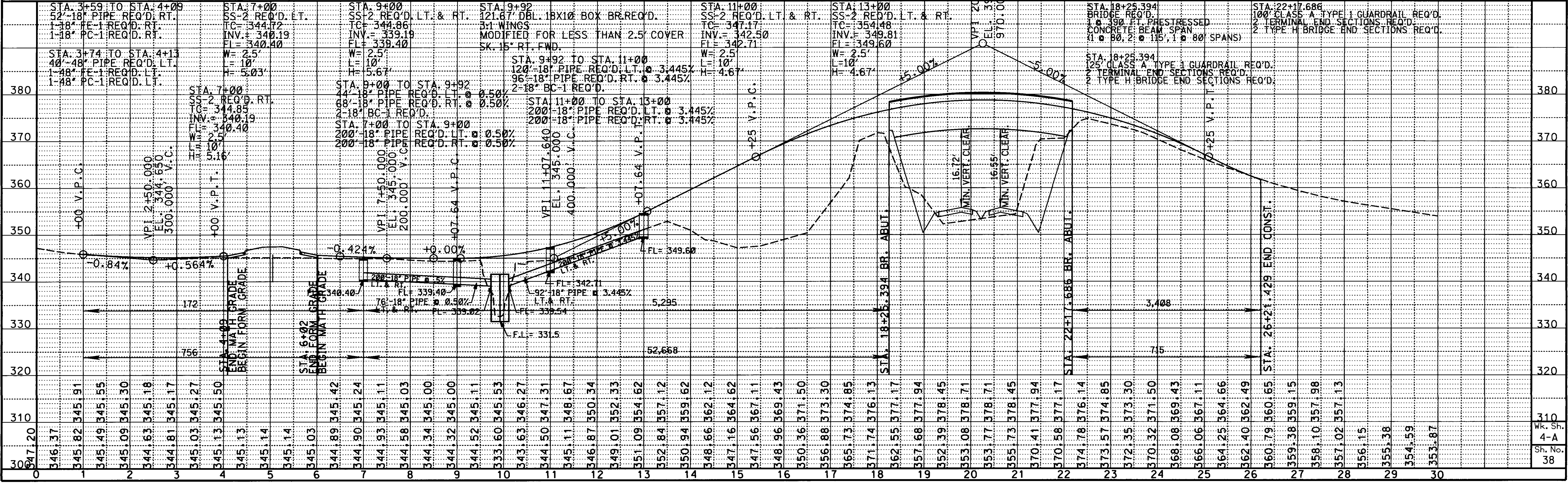


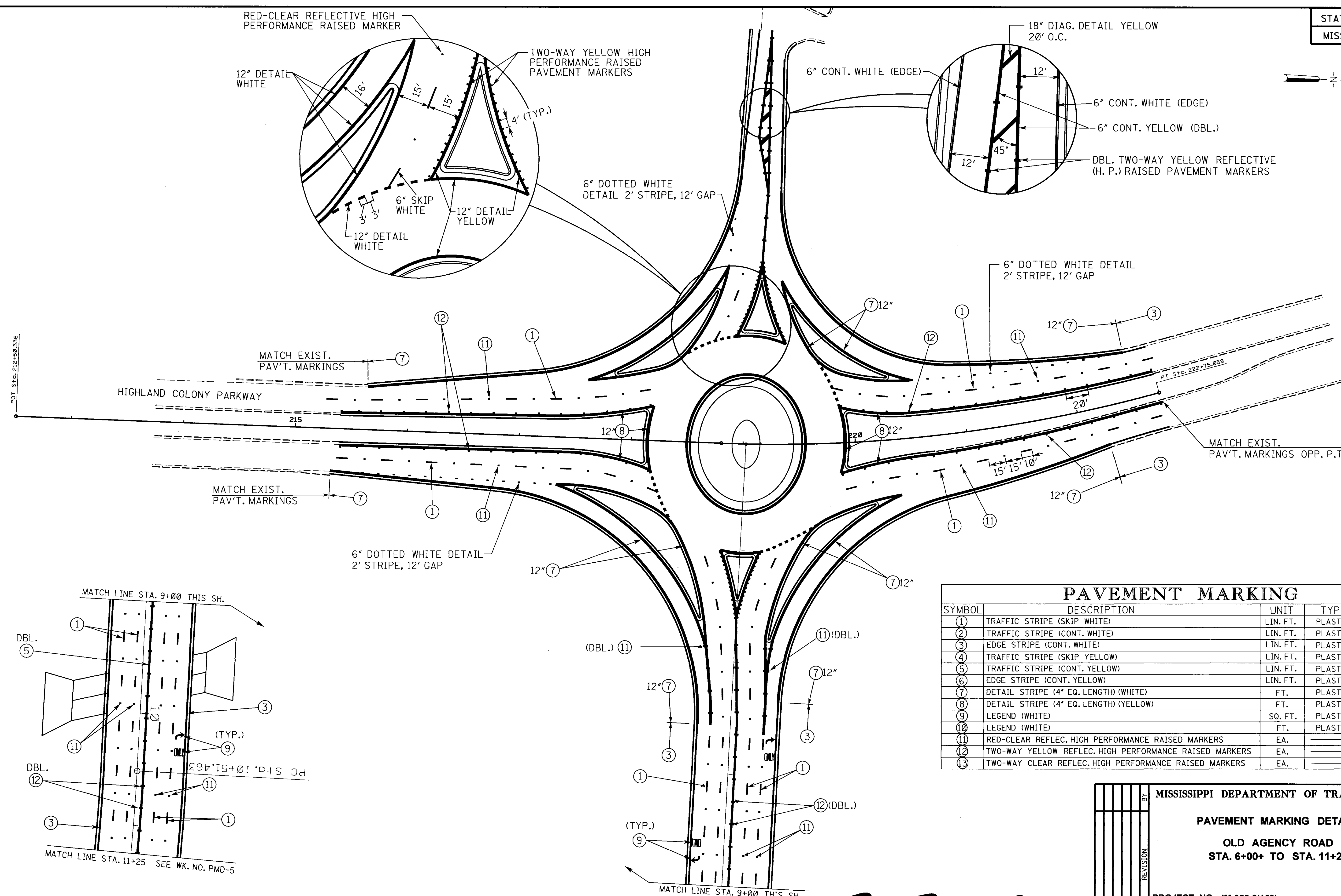
EROSION CONTROL ITEMS	UNITS	SYMBOL	TOTALS
DITCH LINER	S.Y.	[Symbol]	1.96
BITUM. TREATED ROV.	S.Y.	[Symbol]	1.00
SOIL REINF. MATERIAL	S.Y.	[Symbol]	1.00
PAVED DITCH	C.Y.	[Symbol]	1.00
RIP RAP	TON	[Symbol]	1.00
SILT FENCE	L.F.	[Symbol]	1.00
GEOTEXTILE	S.Y.	[Symbol]	1.00
SOLID SOD	S.Y.	[Symbol]	1.00
EROSION CHECKS	BALE	[Symbol]	1.00

REVISIONS
 DATE BY
 12-12-97 RTM
 2-8-98 RTM

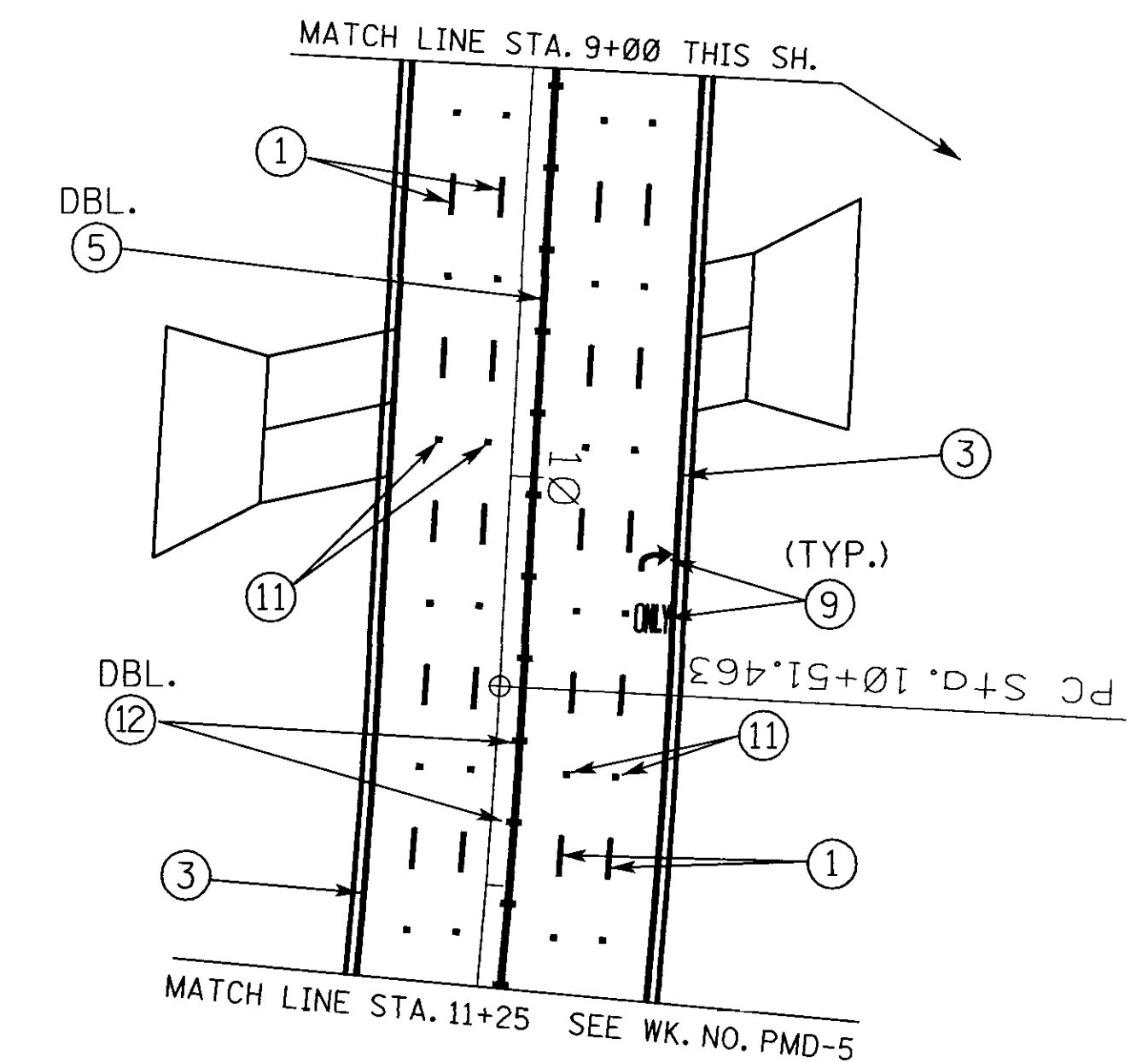
B.M.ELEV. 365.327	SO ON RE WALL RT
B.M.ELEV. 343.933	SO ON BOX BR RT
B.M.ELEV. 344.271	SO ON CURB 64' RT
B.M.ELEV. 369.938	SO ON PAVED FLUME
	CURB RT @ OLD AG RD

EARTHWORK TOTAL THIS SHEET	
Cut	8876 Cu.Yds
Fill	5439 Cu.Yds
Excess	
Surplus	
Borrow	





POT. STA. 212+50.336



PAVEMENT MARKING				
SYMBOL	DESCRIPTION	UNIT	TYPE	QUANTITY
①	TRAFFIC STRIPE (SKIP WHITE)	LIN. FT.	PLASTIC	3121.00
②	TRAFFIC STRIPE (CONT. WHITE)	LIN. FT.	PLASTIC	
③	EDGE STRIPE (CONT. WHITE)	LIN. FT.	PLASTIC	955.00
④	TRAFFIC STRIPE (SKIP YELLOW)	LIN. FT.	PLASTIC	
⑤	TRAFFIC STRIPE (CONT. YELLOW)	LIN. FT.	PLASTIC	1621.20
⑥	EDGE STRIPE (CONT. YELLOW)	LIN. FT.	PLASTIC	
⑦	DETAIL STRIPE (4" EQ. LENGTH) (WHITE)	FT.	PLASTIC	7125.30
⑧	DETAIL STRIPE (4" EQ. LENGTH) (YELLOW)	FT.	PLASTIC	3326.30
⑨	LEGEND (WHITE)	SQ. FT.	PLASTIC	115.20
⑩	LEGEND (YELLOW)	FT.	PLASTIC	
⑪	RED-CLEAR REFLEC. HIGH PERFORMANCE RAISED MARKERS	EA.		94
⑫	TWO-WAY YELLOW REFLEC. HIGH PERFORMANCE RAISED MARKERS	EA.		207
⑬	TWO-WAY CLEAR REFLEC. HIGH PERFORMANCE RAISED MARKERS	EA.		

MISSISSIPPI DEPARTMENT OF TRANSPORTATION	
PAVEMENT MARKING DETAILS	
OLD AGENCY ROAD	
STA. 6+00+ TO STA. 11+25	
PROJECT NO. IM-055-2(160)	WORKING NUMBER PMD-6
COUNTY: MADISON	SHEET NUMBER 394
FILENAME: 3099\PLT-PMK.DGN	
DATE: _____	
DESIGN TEAM: MCLENDON CHECKED: _____ DATE: _____	

PWP-00900

COUNTY: MADISON
DESIGN TEAM: NEEL-SCHAFFER

PROJECT NO.: IM-055-2(160)
FILENAME: PLT-PMK.DGN