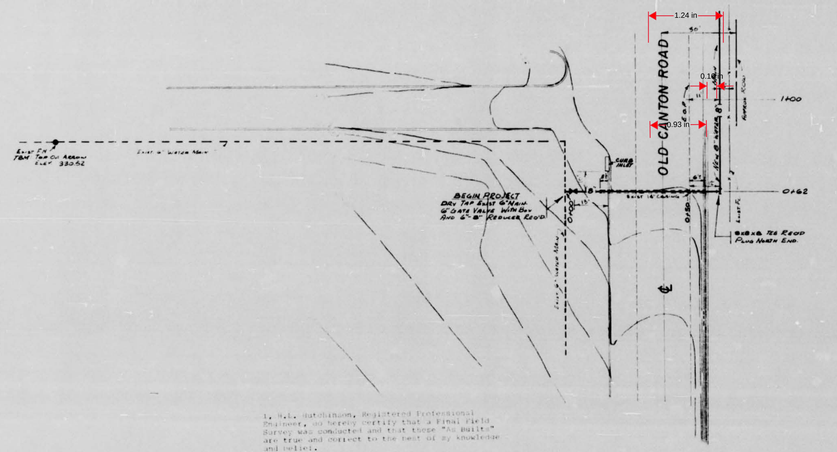
OLD CANTON ROAD
1.24 in
0.18 in
0.93 in
1400
0+62
BEGIN PROJECT
DRY TAP EAST 6" MAIN
6" GATE VALVE WITH BOX
AND 6"-8" REDUCER ADDED
8"&6"x6" TEE ADDED
PLUG NORTH END
CASING
EAST 6" WATER MAIN
EAST 8" WATER MAIN
EAST 6" WATER MAIN
EAST 8" WATER MAIN
EAST 6" WATER MAIN
EAST 8" WATER MAIN



I, H.L. Hutchinson, Registered Professional Engineer, do hereby certify that a Final Field Survey was conducted and that these "As Builts" are true and correct to the best of my knowledge and belief.

H.L. Hutchinson — Date: 11/29/79

NOTE
All Construction Shall Be In Accordance With Current City Of Ridgeland And County Of Madison Specifications And Practices.

WATER IMPROVEMENTS ON OLD CANTON ROAD
MADISON COUNTY, MISS.

H.L. Hutchinson
CIVIL ENGINEER SURVEYOR
JACKSON, MISSISSIPPI
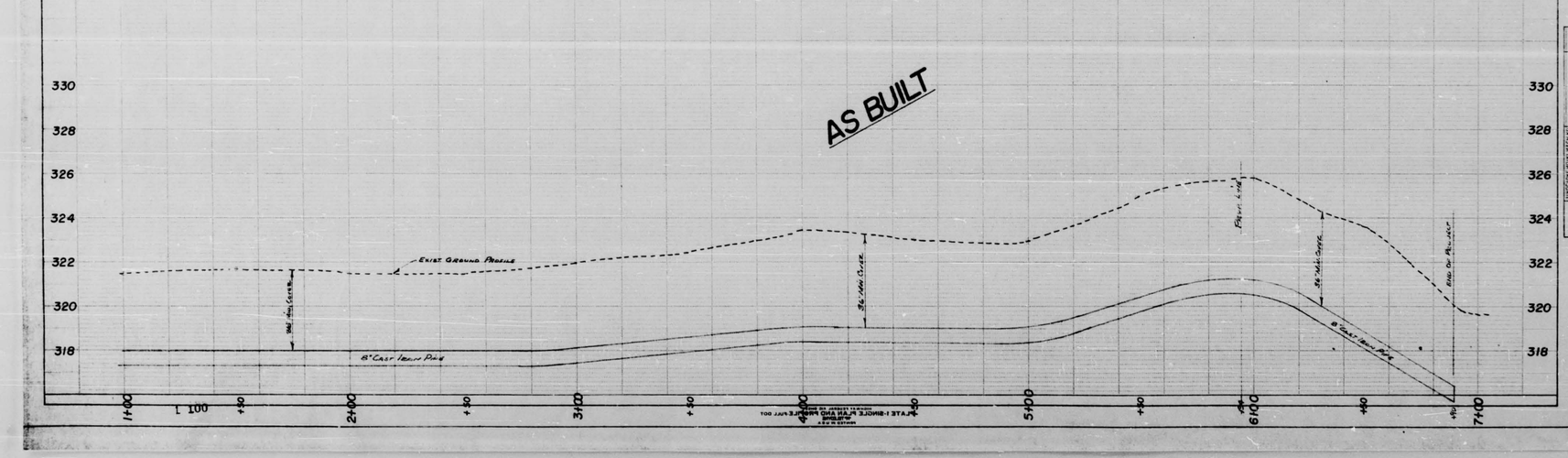
SCALE: 1" = 10' HOR. 1" = 1' VER. | September 28, 1979 | SHEET 2 OF 2