

CITY OF RIDGELAND, MISSISSIPPI

SCHOOL CREEK

SANITARY SEWER INTERCEPTOR

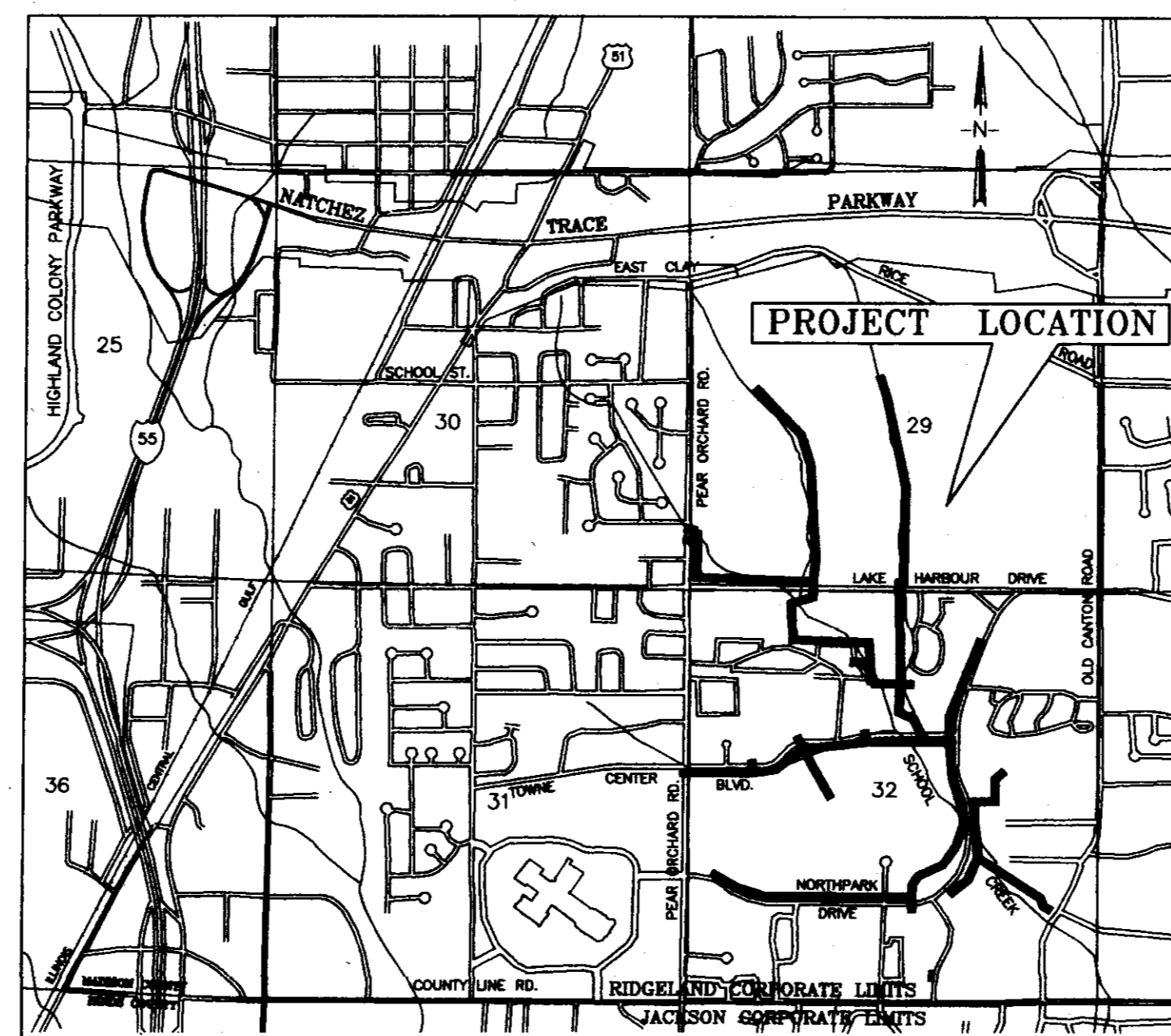


Mayor:
Gene F. McGee

Mayor Pro Tem:
Chuck Kobert

City Attorney:
Jerry Mills

Contractor:
Utility Constructors, Inc.



VICINITY MAP



JULY, 1995

WAGGONER ENGINEERING, INC.
Consulting Engineers
Jackson, Mississippi

Aldermen:

*Brian Barcellona
Joe Barlow
Al Bible
Harvey Carr, Jr.
Linda Davis
Chuck Kobert
Daryl Smith*

*Public Works Director:
Sam Vinson, P.E.*

*Asst. Public Works Director:
Sid Hawthorne*

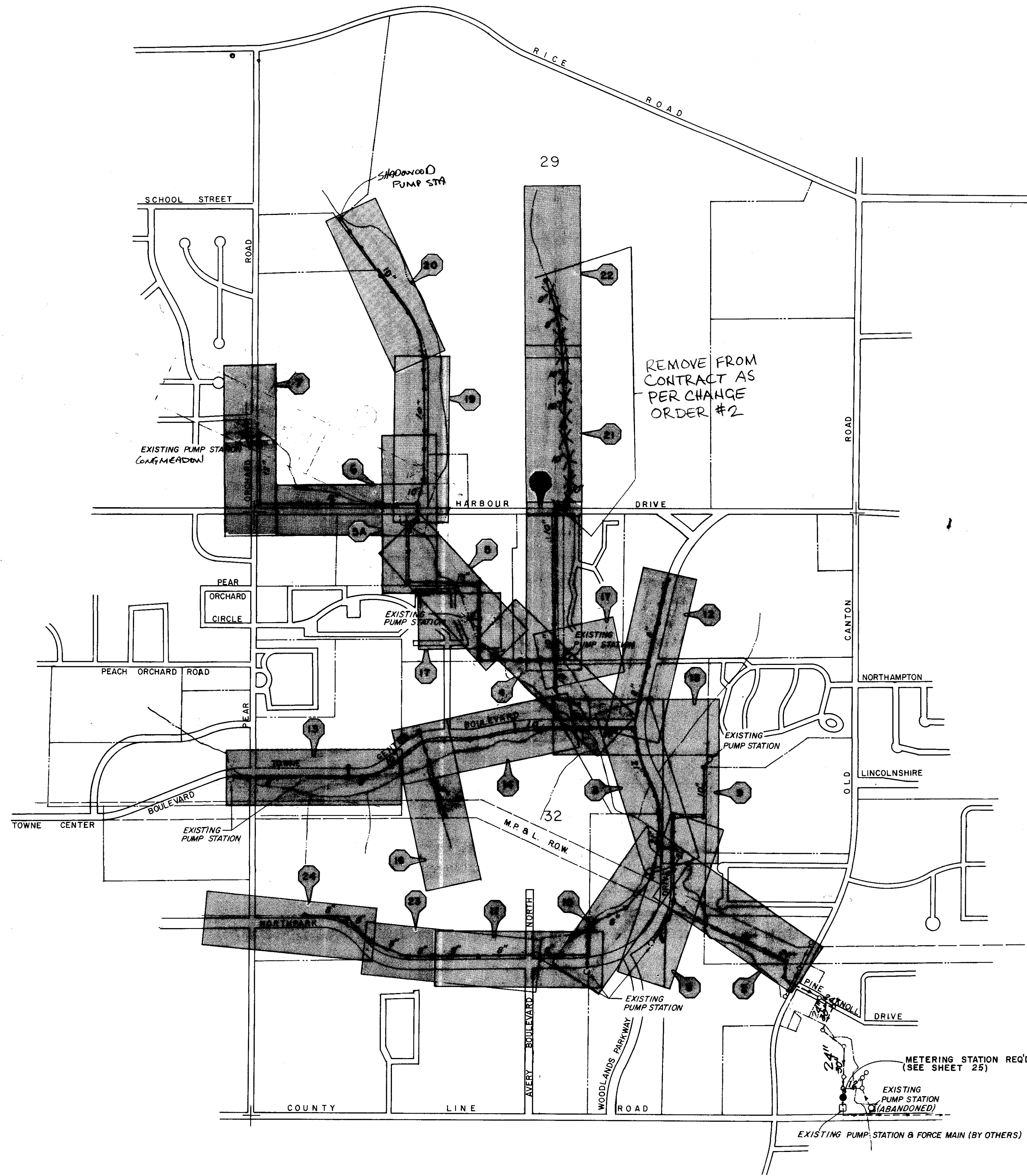
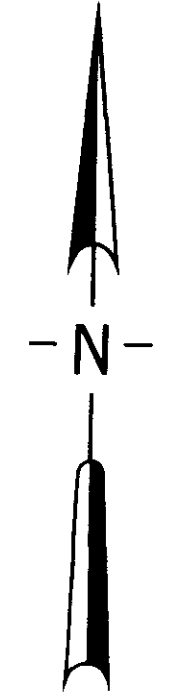
*City Clerk:
Michael McPhearson*

*Fire Chief:
Elmer Waits*

*Police Chief:
Charles Newell*

Record Drawing
DATE: JANUARY 1997

PWP 1905



- NOTE:
1. SEE INSTRUCTIONS FOR GENERAL CONSTRUCTION NOTES.
 2. BY PASS PUMPING IF REQUIRED SHALL BE AN ABSORBED ITEM.

3 INDICATES SHEET NUMBER

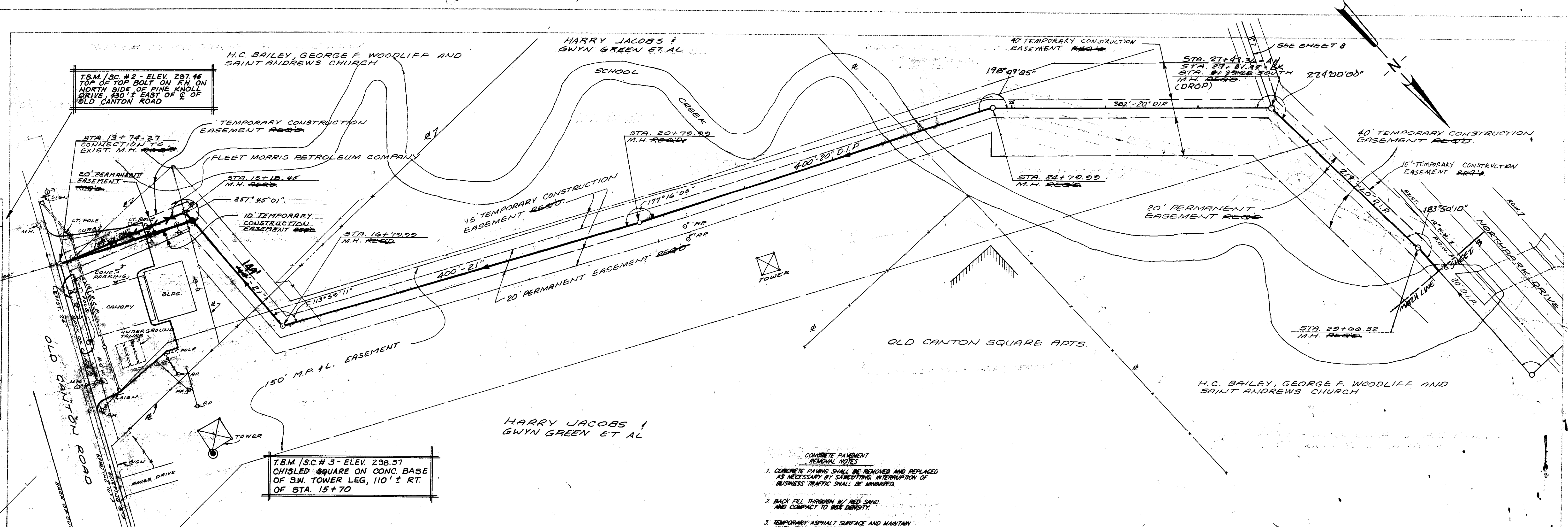
Record Drawing
DATE: JANUARY 1997



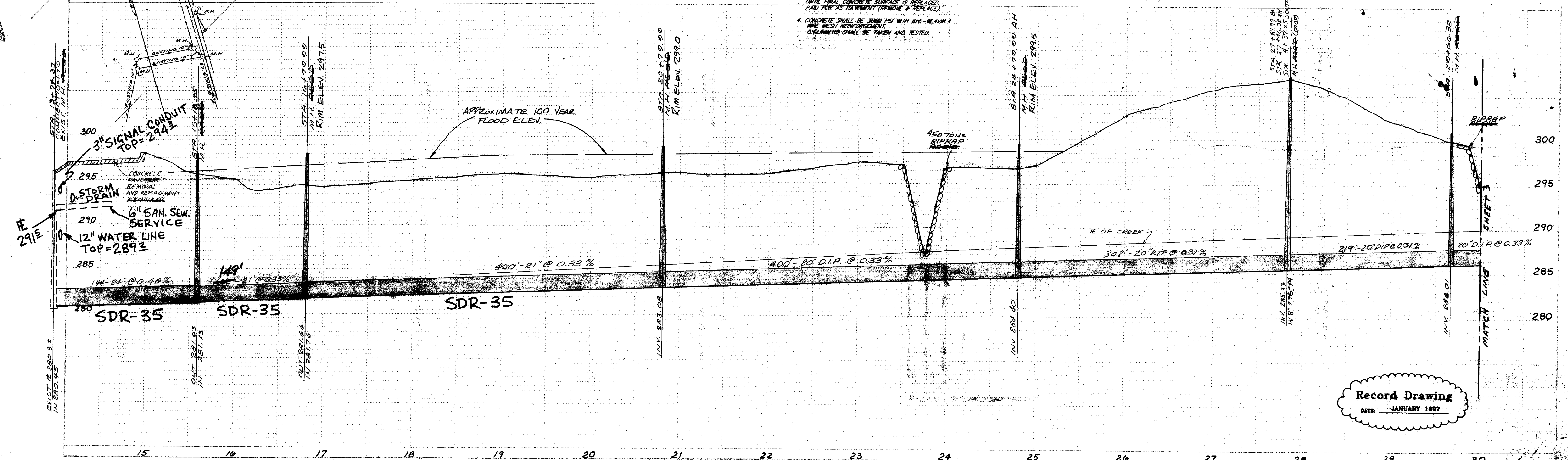
CITY OF RIDGELAND		
PROJECT LAYOUT SCHOOL CREEK INTERCEPTER		
WAGONER ENGINEERING, INC. Consulting Engineers - Jackson, Mississippi		
DRAWN BY: R.C.	DATE: JULY - 1995	SHEET NUMBER
REVIEWED BY: H.A.	SCALE: 1" = 500'	1 OF 27

REV 3-26-96
REV 9-2-94

DATE	
BY	
PLAN	
NOTED	
REVISION	
NO.	

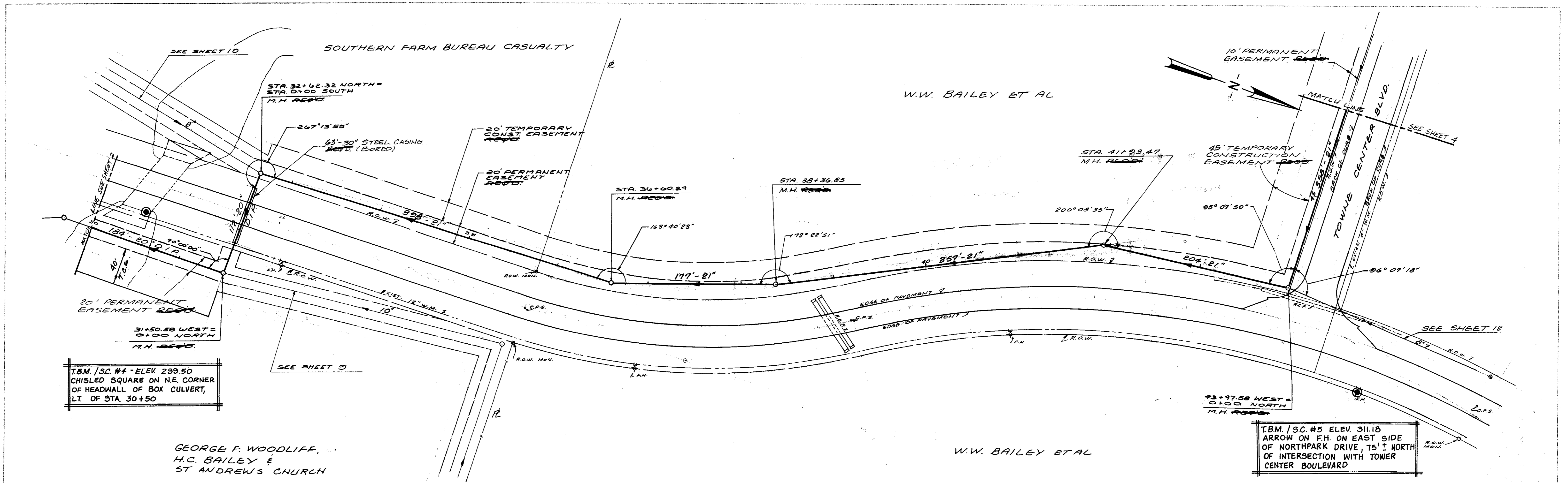


- CONCRETE PAVEMENT REMOVAL NOTES**
1. CONCRETE PAVING SHALL BE REMOVED AND REPLACED AS NECESSARY BY SAWCUTTING. INTERRUPTION OF BUSINESS TRAFFIC SHALL BE MINIMIZED.
 2. BACK FILL THROUGH W/ RED SAND AND COMPACT TO 90% DENSITY.
 3. TEMPORARY ASPHALT SURFACE AND MAINTAIN UNTIL FINAL CONCRETE SURFACE IS REPLACED. PAID FOR AS PAVEMENT (REMOVE & REPLACE).
 4. CONCRETE SHALL BE 3000 PSI WITH 8% - 1% MAX. #4 WIRE MESH REINFORCEMENT. CYLINDERS SHALL BE TAKEN AND TESTED.



Record Drawing
DATE: JANUARY 1997

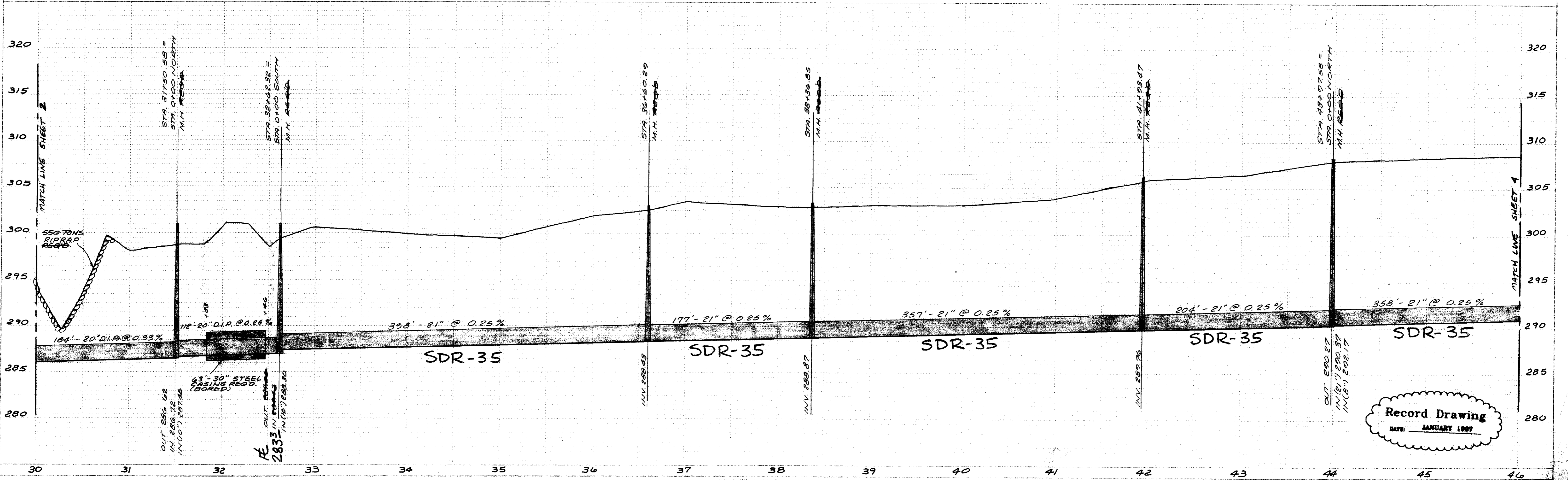
PLAN
 SUBMITTAL
 SHEET
 NO. 10
 DATE
 1/10/07



T.B.M. / S.C. #4 - ELEV. 299.50
 CHISEL SQUARE ON N.E. CORNER
 OF HEADWALL OF BOX CULVERT,
 LT. OF STA 30+50

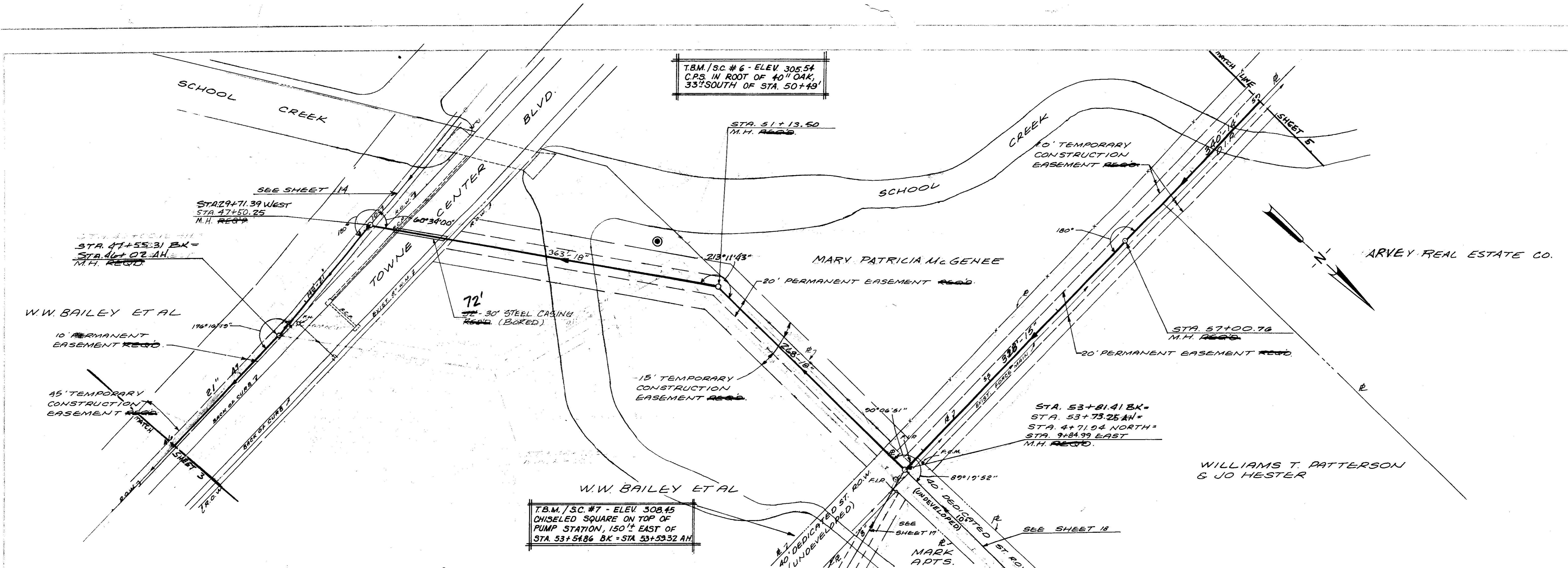
T.B.M. / S.C. #5 ELEV. 311.10
 ARROW ON F.H. ON EAST SIDE
 OF NORTH PARK DRIVE, 75' NORTH
 OF INTERSECTION WITH TOWER
 CENTER BOULEVARD

PROFILE
 SUBMITTAL
 SHEET
 NO. 10
 DATE
 1/10/07

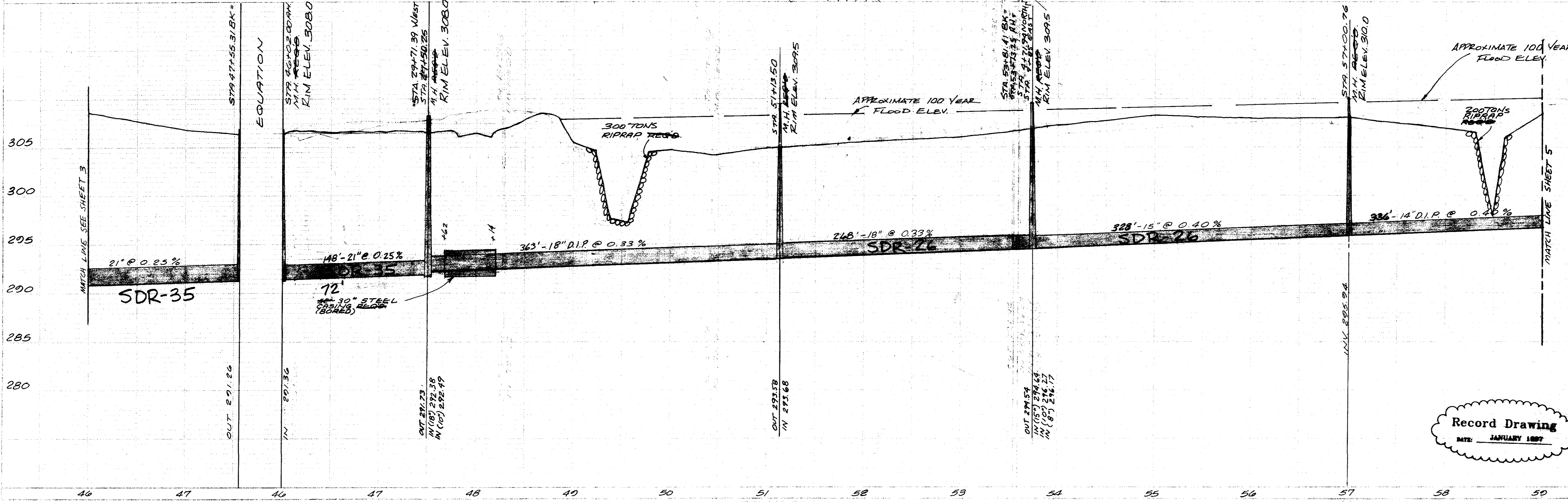


Record Drawing
 DATE: JANUARY 10, 2007

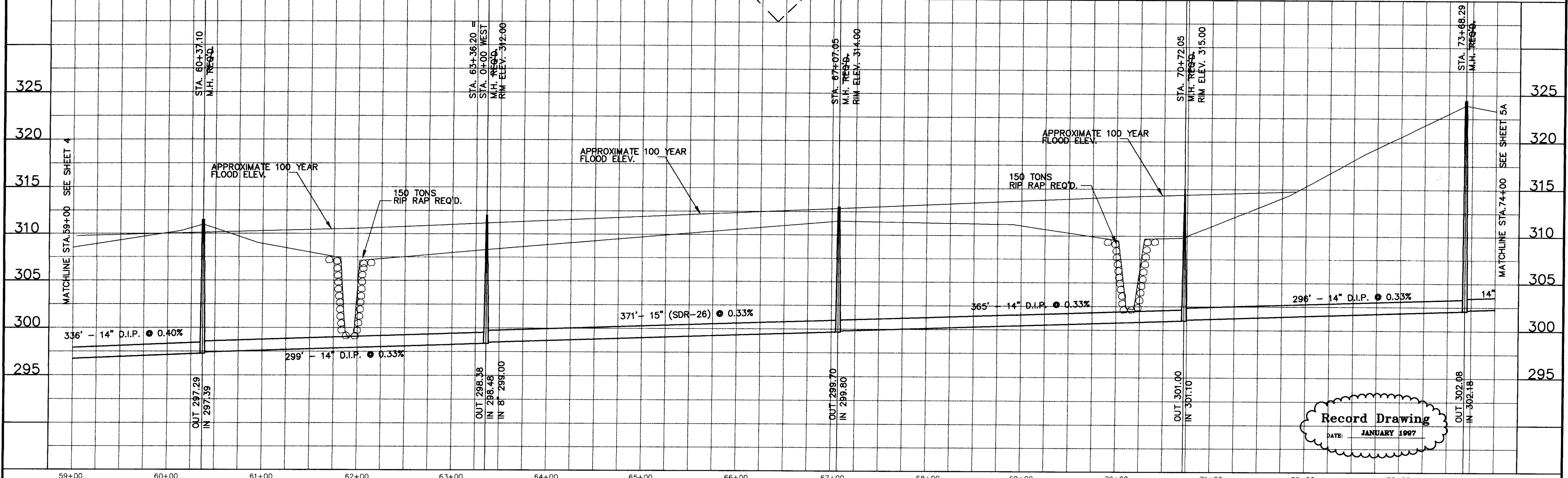
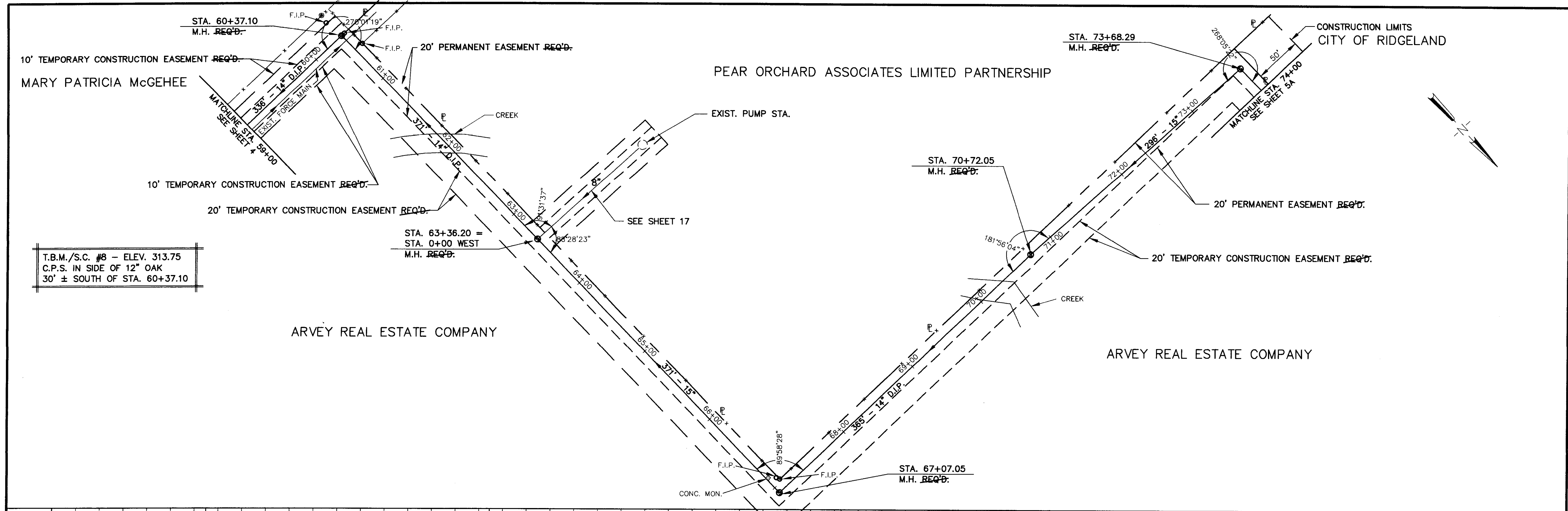
PLAN	NO. 1
DATE	
BY	
CHECKED	
APPROVED	
SCALE	
NOTES	



PROFILE	NO. 1
DATE	
BY	
CHECKED	
APPROVED	
SCALE	
NOTES	

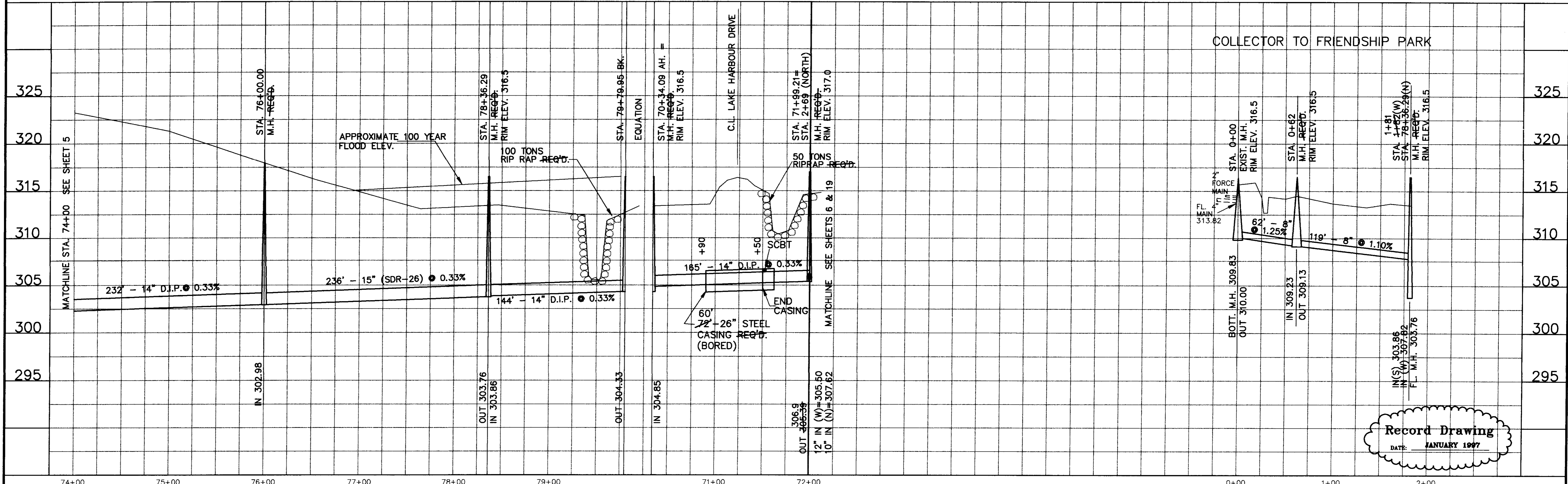
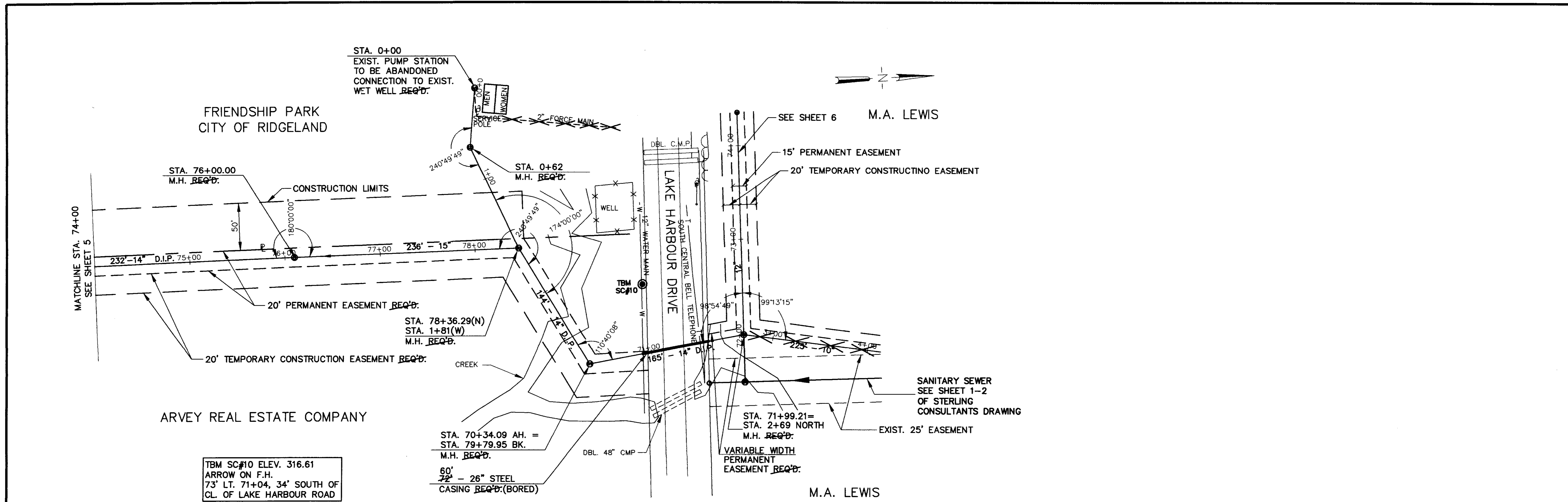


Record Drawing
DATE: JANUARY 1987



Record Drawing
 DATE: JANUARY 1997

NO.	DATE	REVISIONS	BY	E.G.	DESIGNED H.A.	DATE 9/2/94	SCALE 1" = 50' HORIZ. 1" = 5' VERT.	WAGGONER ENGINEERING INC. CONSULTING ENGINEERS JACKSON, MISSISSIPPI	SCHOOL CREEK SANITARY SEWER INTERCEPTOR	ACAD PATH ROUTE C:\P\84701\SCS5(1)	W.E.I. JOB NO. 84701	SHEET NO. 5 OF 27
-----	------	-----------	----	------	------------------	----------------	---	--	--	---------------------------------------	-------------------------	----------------------



NO.	DATE	REVISIONS	BY
6	1/97	RECORD DRAWING	C.S.
5	10/96	REMOVED COLLECTOR TO EDWARDS PROPERTY AS PER CHANGE ORDER #3	C.S.
4	4/96	ADDED COLLECTOR TO EDWARDS PROPERTY AS PER CHANGE ORDER #3	C.S.

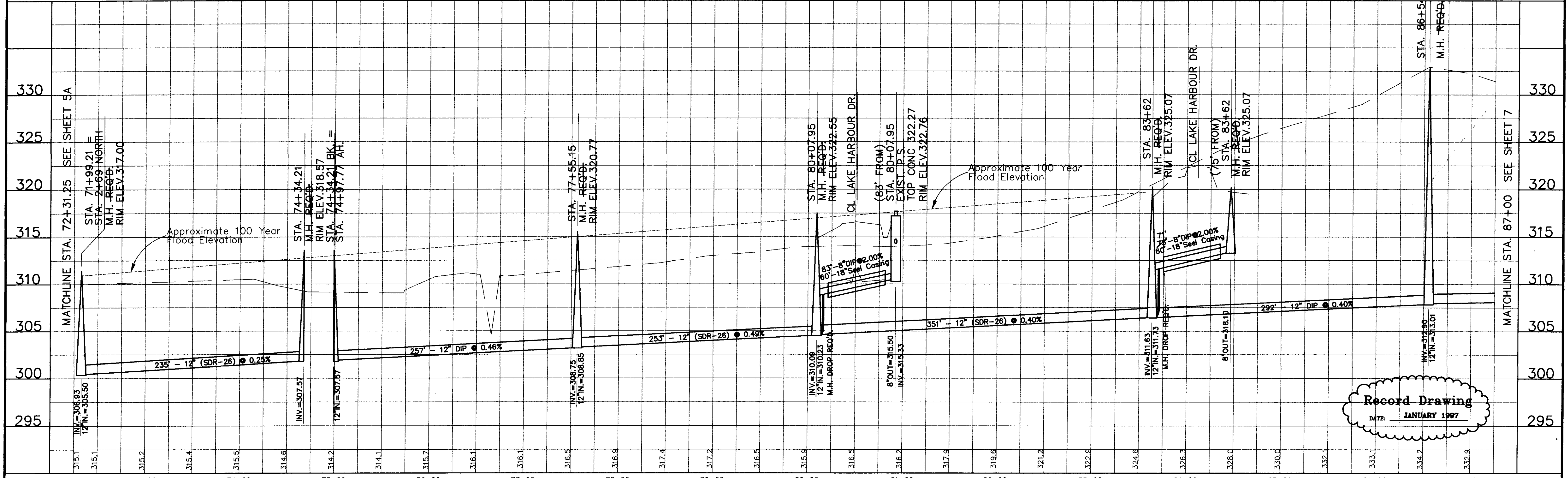
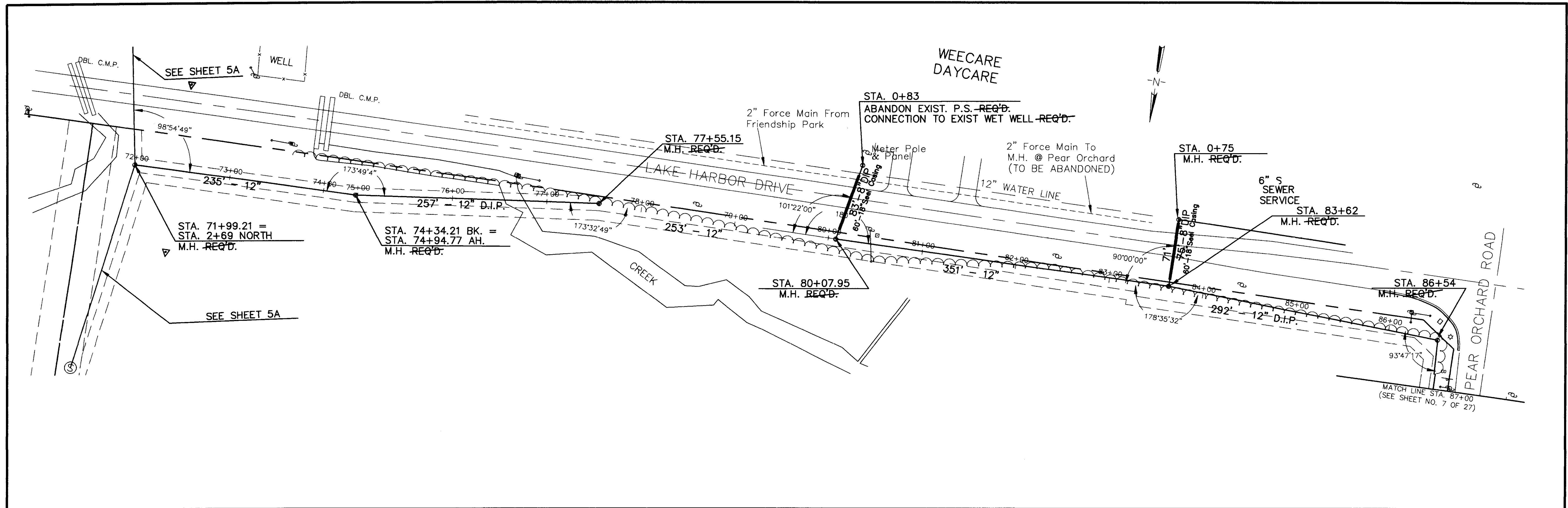
DESIGNED H.A.	DATE 10/17/94
DRAWN E.C.	SCALE 1"=50' HORIZ. 1"=5' VERT.

WAGGONER ENGINEERING INC. CONSULTING ENGINEERS
JACKSON, MISSISSIPPI

SCHOOL CREEK
SANITARY SEWER INTERCEPTOR

ACAD PATH ROUTE
C:\P\84701C\SCS5(2)
W.E.I. JOB NO. 84701 SHEET NO. 5A OF 27

Record Drawing
 DATE: JANUARY 1997



Record Drawing
 DATE: JANUARY 1997

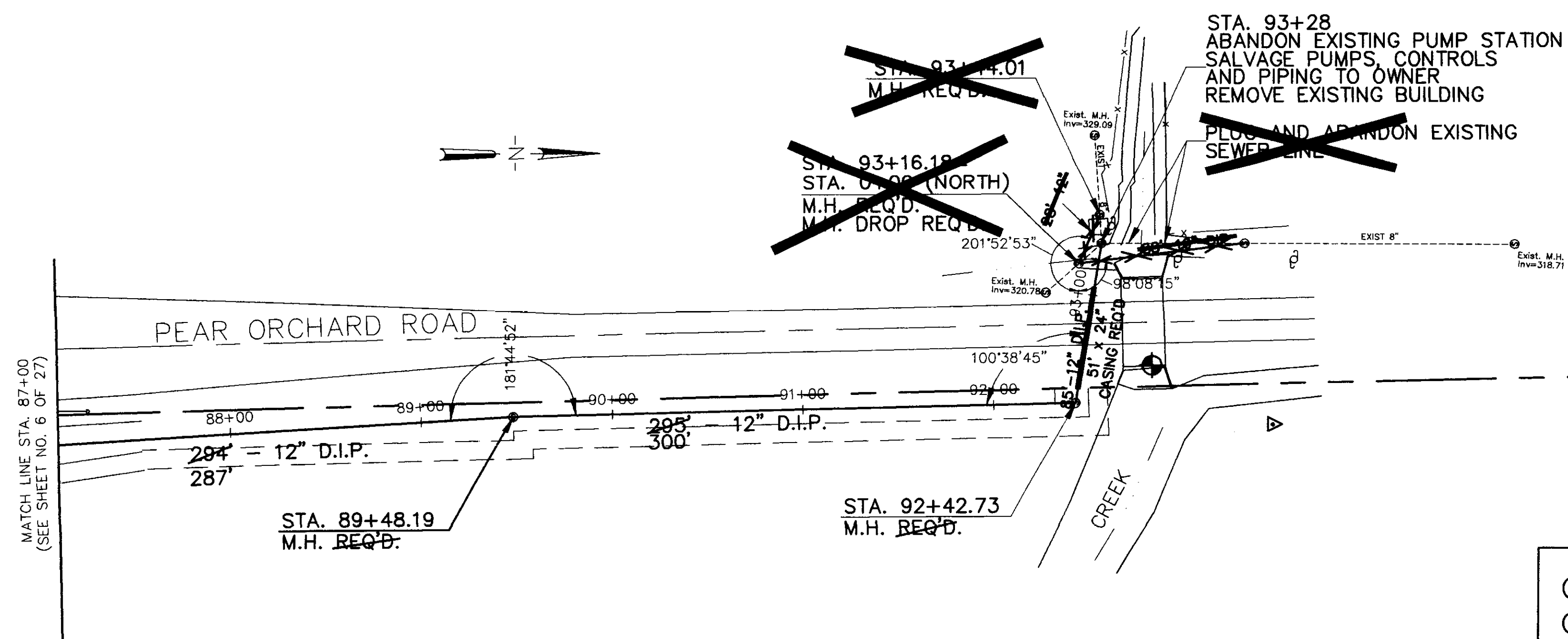
5	1-97	MADE RECORD DRAWINGS	C.S.	DESIGNED	H.A.	DATE	10/18/94
4	10-22-96	MADE RECORD DRAWINGS	C.V.				
3	10-02-96	ADDED COLLECTOR TO PROPERTY WEST OF WEE CARE	C.S.	DRAWN	C.S.	SCALE	1"=50' HORIZ. 1"=5' VERT.
NO.	DATE	REVISIONS	BY				

WAGNER ENGINEERING INC. CONSULTING ENGINEERS
JACKSON, MISSISSIPPI

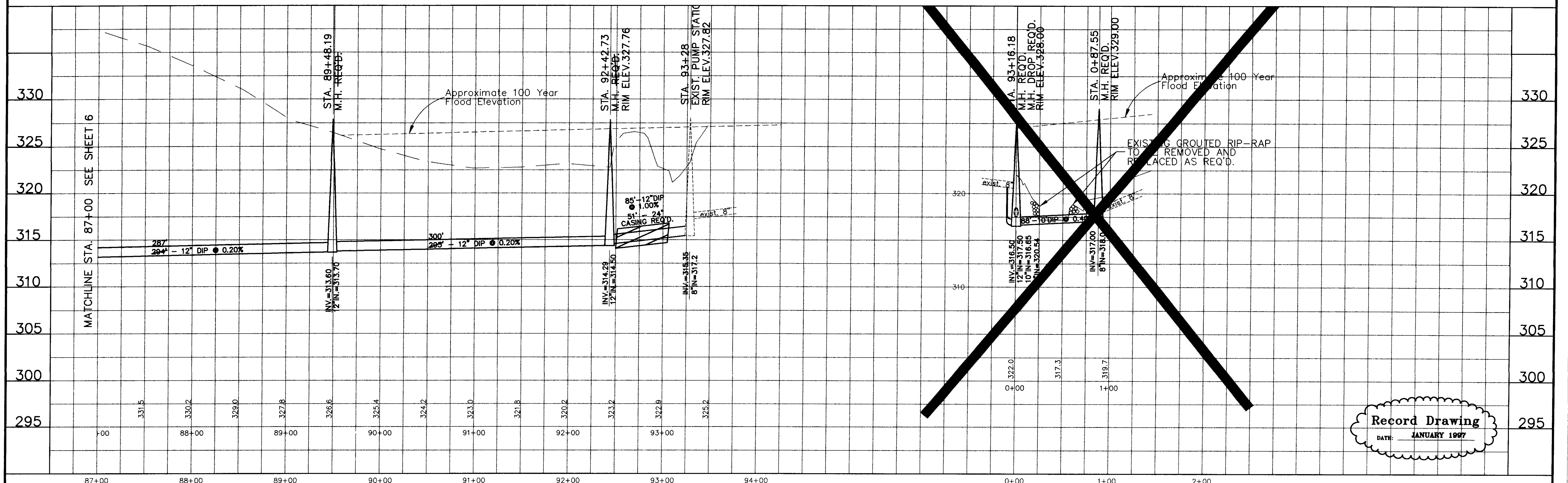
SCHOOL CREEK
SANITARY SEWER INTERCEPTOR

ACAD PATH ROUTE
C:\P\84701\SCS6-7

W.E.I. JOB NO. 84701 SHEET NO. 6 OF 27



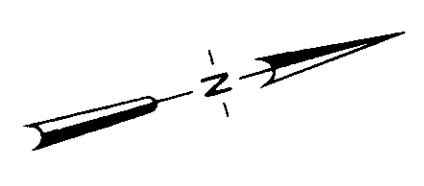
Chiseled Square In Top Of
Concrete Headwall
Elev. 325.16



Record Drawing
DATE: JANUARY 1997

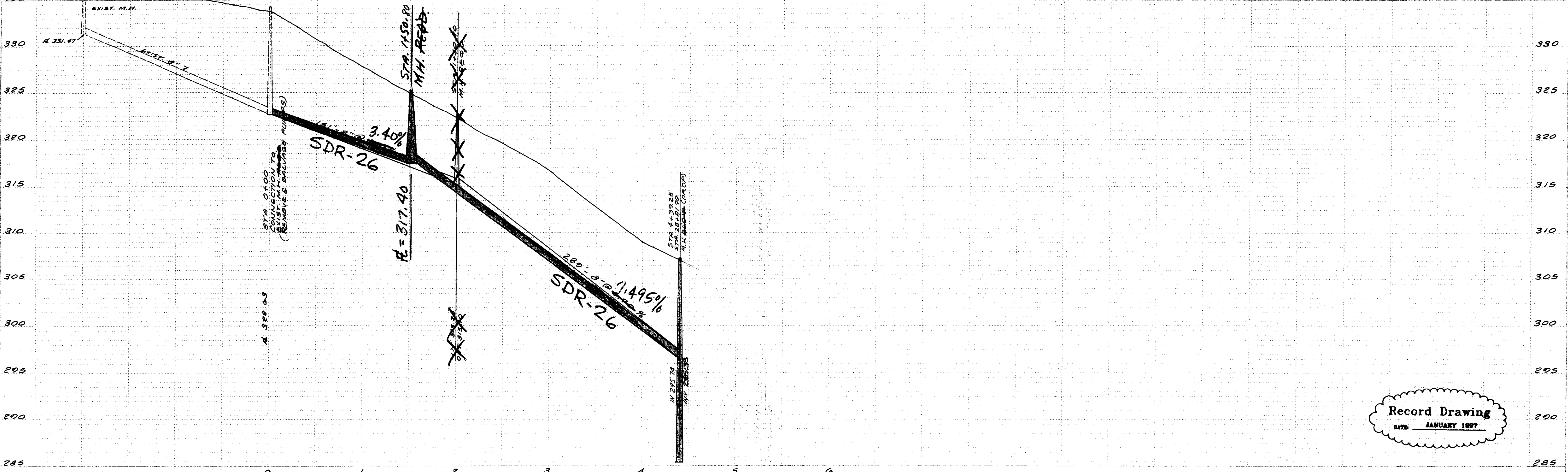
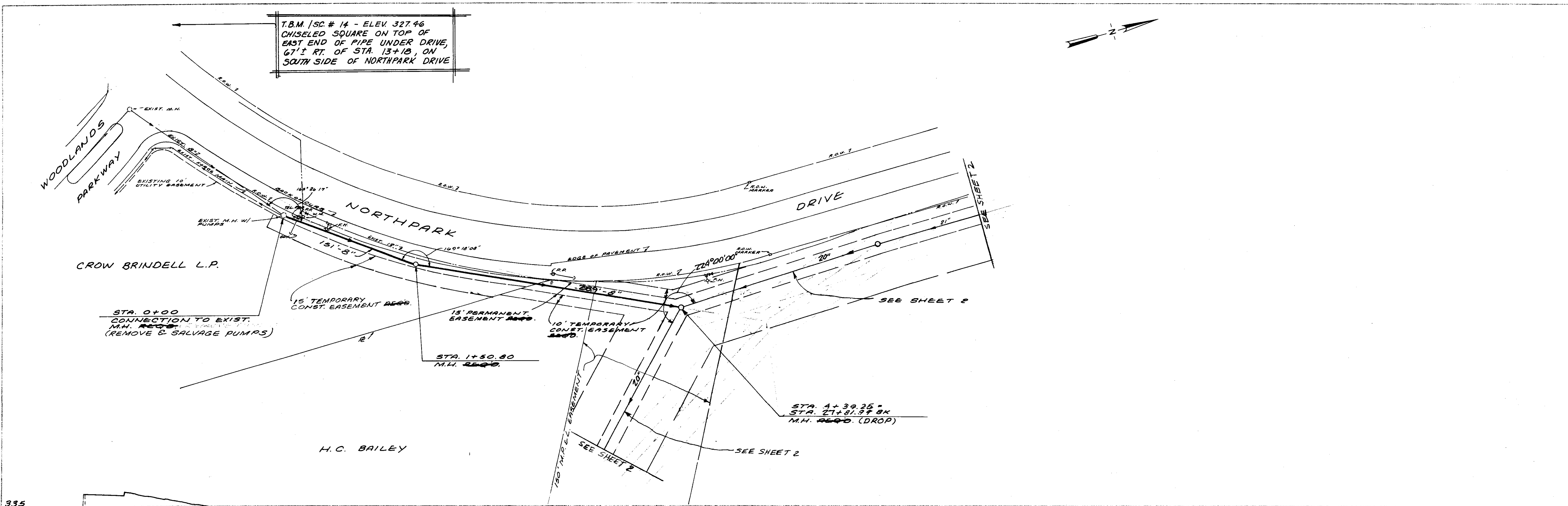
3	10-22-96	MADE RECORD DRAWINGS	C.S.	DESIGNED	DATE	WAGNER ENGINEERING INC. CONSULTING ENGINEERS JACKSON, MISSISSIPPI	SCHOOL CREEK SANITARY SEWER INTERCEPTOR	ACAD PATH ROUTE	
2	3-27-96	CHANGE ORDER #2 - ADDED COLLECTOR @ FRIENDSHIP PARK	C.S.	H.A.	10-18-94			C:\P\84701\SCS6-7	
1	10-18-94	REVISED ALIGNMENT AS PER RIGHT-OF-WAY CHANGE	C.S.	DRAWN	SCALE			W.E.I. JOB NO.	SHEET NO.
	DATE	REVISIONS	BY	C.S.	1" = 50' HORIZ. 1" = 5' VERT.			84701	7 OF 27

T.B.M. / S.C. # 14 - ELEV. 327.46
 CHISELED SQUARE ON TOP OF
 EAST END OF PIPE UNDER DRIVE,
 67'± RT. OF STA. 13+18, ON
 SOUTH SIDE OF NORTHPARK DRIVE

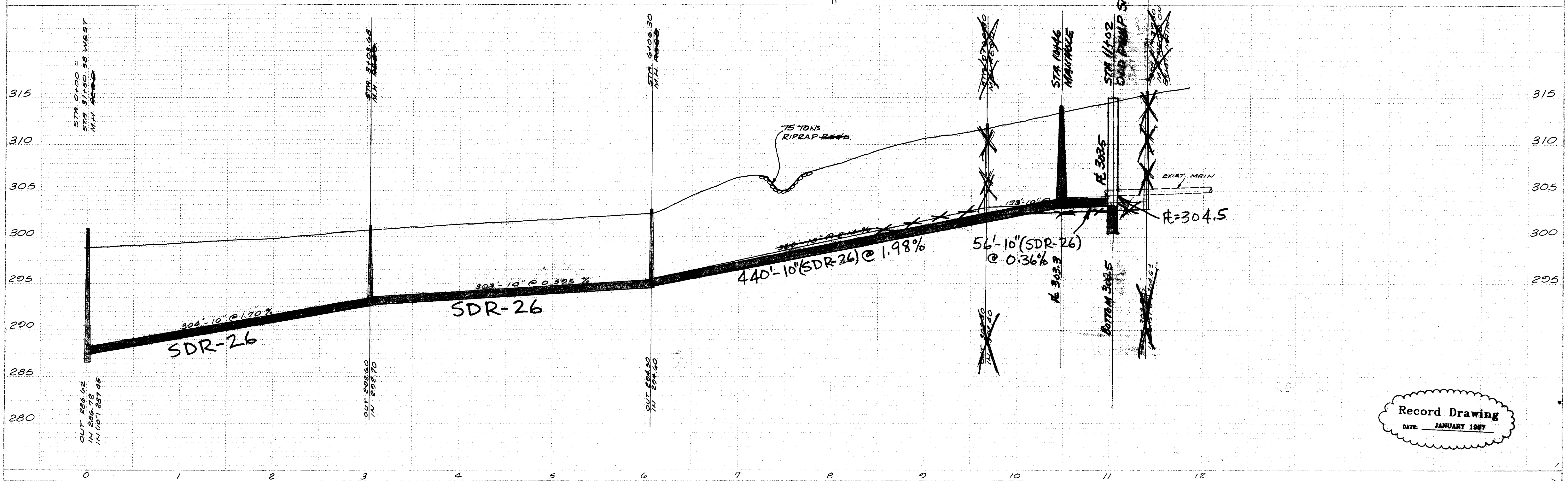
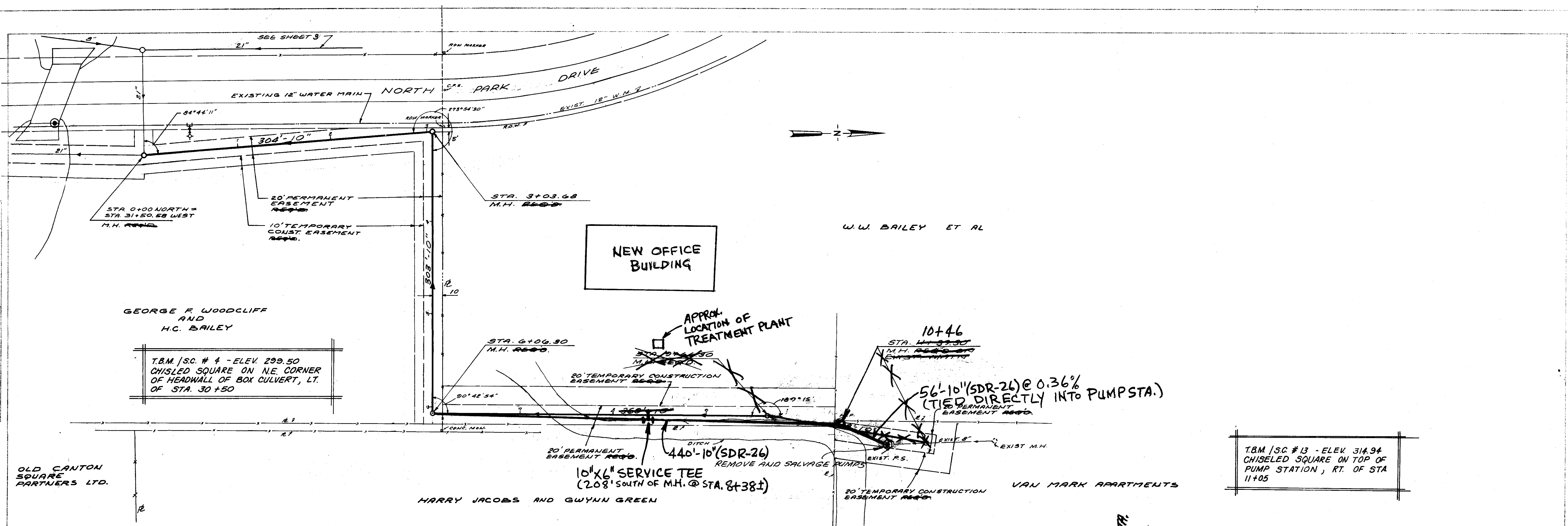


DATE	
BY	
CHECKED	
NO.	

DATE	
BY	
CHECKED	
NO.	



Record Drawing
 DATE: JANUARY 1997



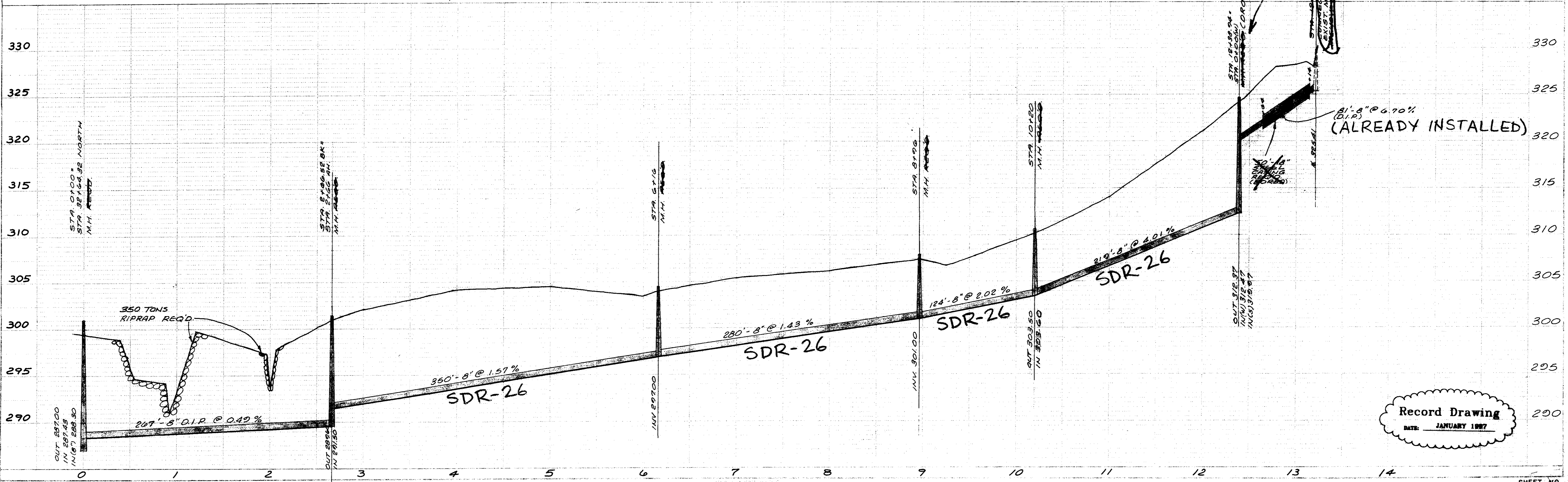
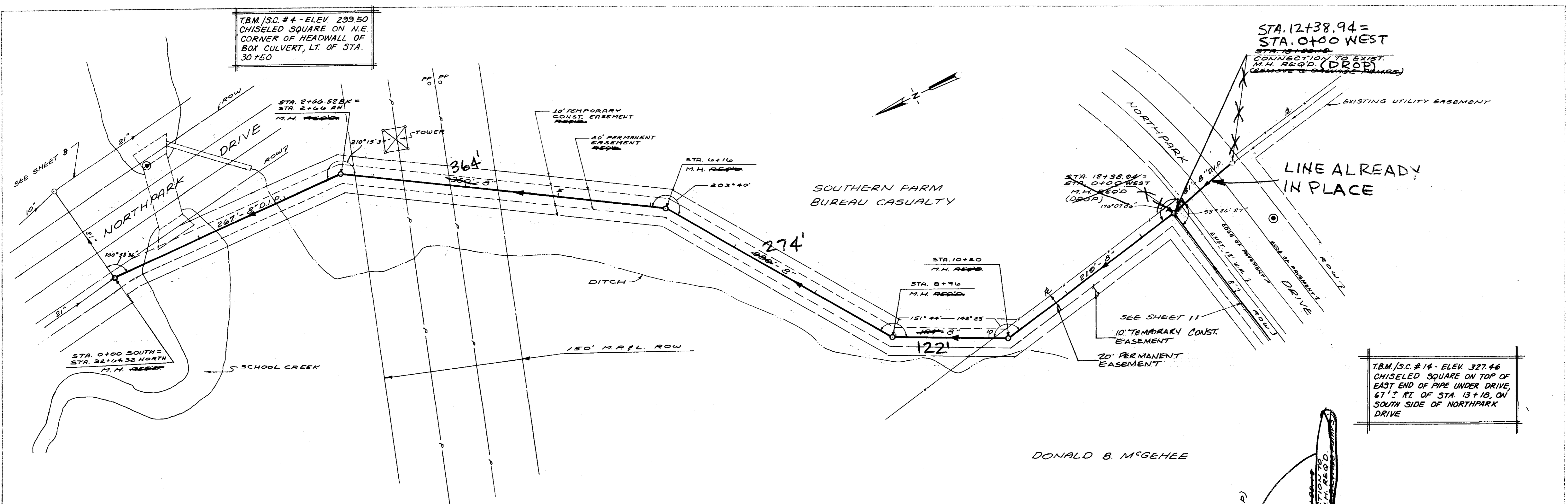
PLAN
DATE
BY
DESIGNED
CHECKED
IN CHARGE
DATE
BY
DATE
BY
DATE

PROFILE
DATE
BY
DESIGNED
CHECKED
IN CHARGE
DATE
BY
DATE
BY
DATE

Record Drawing
DATE: JANUARY 1997

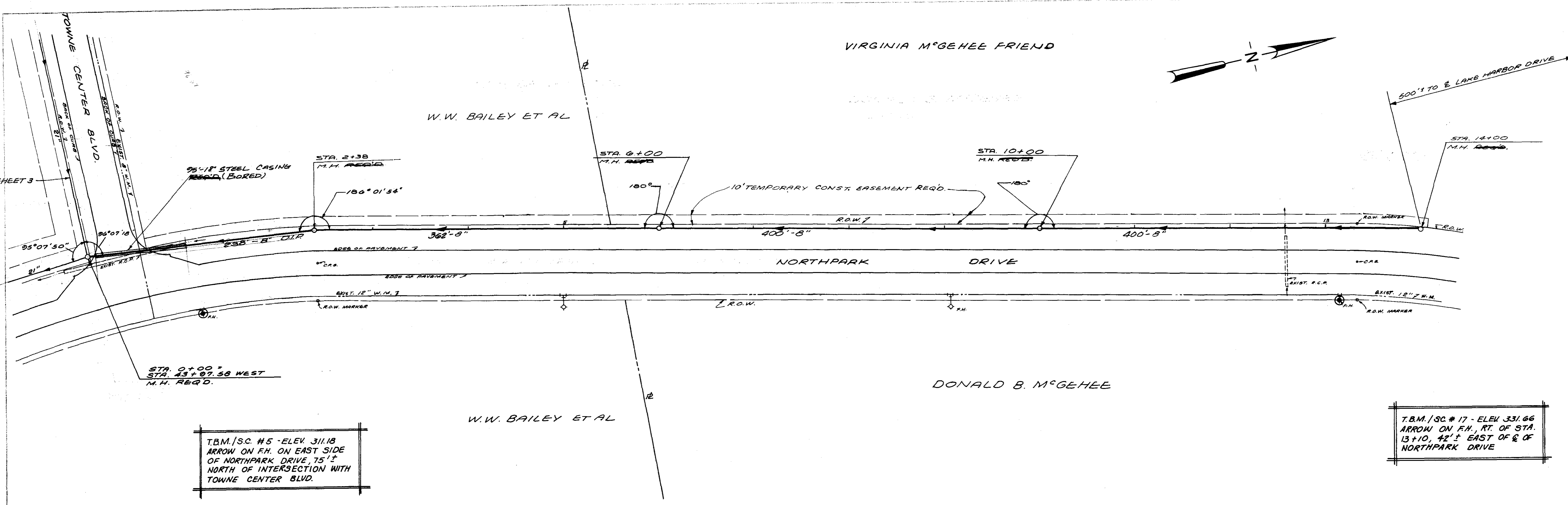
PLAN	SURVIVED	DATE
	PLOTTED	
	NOTED	
	NO	

PROFILE	SURVIVED	DATE
	PLOTTED	
	NOTED	
	NO	



Record Drawing
DATE: JANUARY 1987

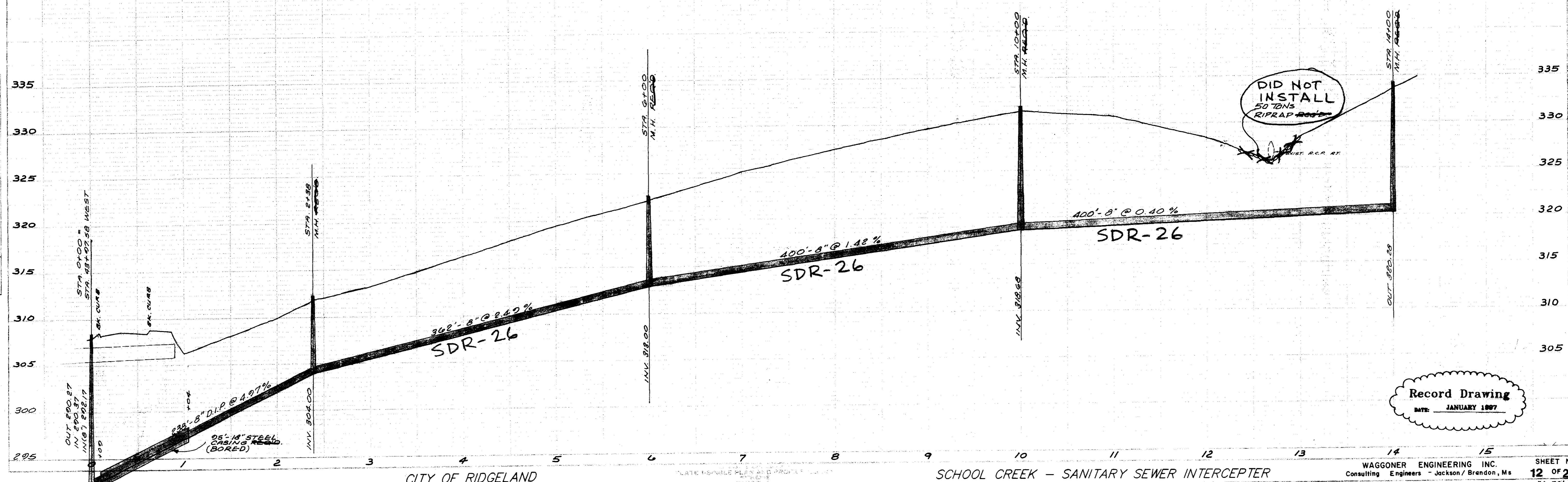
PLAN
 NOTE NO. 1
 NO.



T.B.M./S.C. #5 - ELEV 311.18
 ARROW ON F.H. ON EAST SIDE
 OF NORTHPARK DRIVE, 75' ±
 NORTH OF INTERSECTION WITH
 TOWNE CENTER BLVD.

T.B.M./S.C. #17 - ELEV 331.66
 ARROW ON F.H., RT. OF STA.
 13+10, 42' ± EAST OF & OF
 NORTHPARK DRIVE

PROFILE
 DATE: _____
 BY: _____
 CHECKED: _____
 STRUCTURE NOTATION: (1) 200

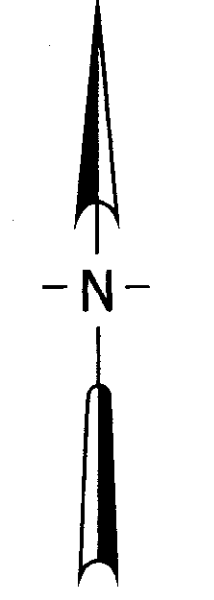


Record Drawing
 DATE: JANUARY 1997

CITY OF RIDGELAND

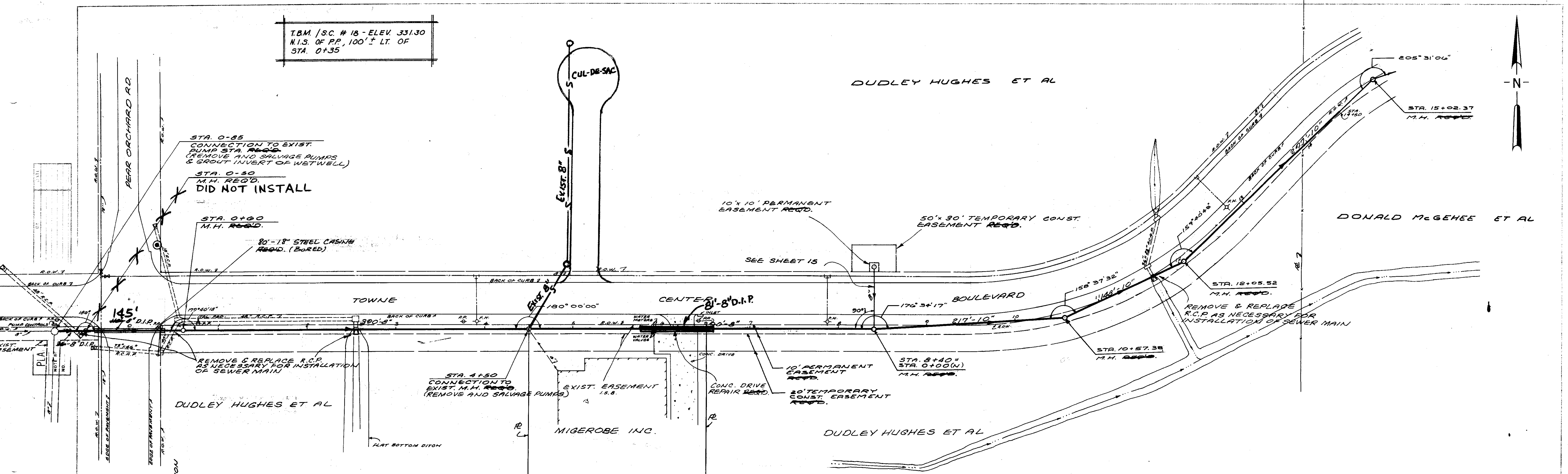
SCHOOL CREEK - SANITARY SEWER INTERCEPTOR

T.B.M. / S.C. # 18 - ELEV. 331.30
 N.I.S. OF P.P. 100' ± LT. OF
 STA. 0+35

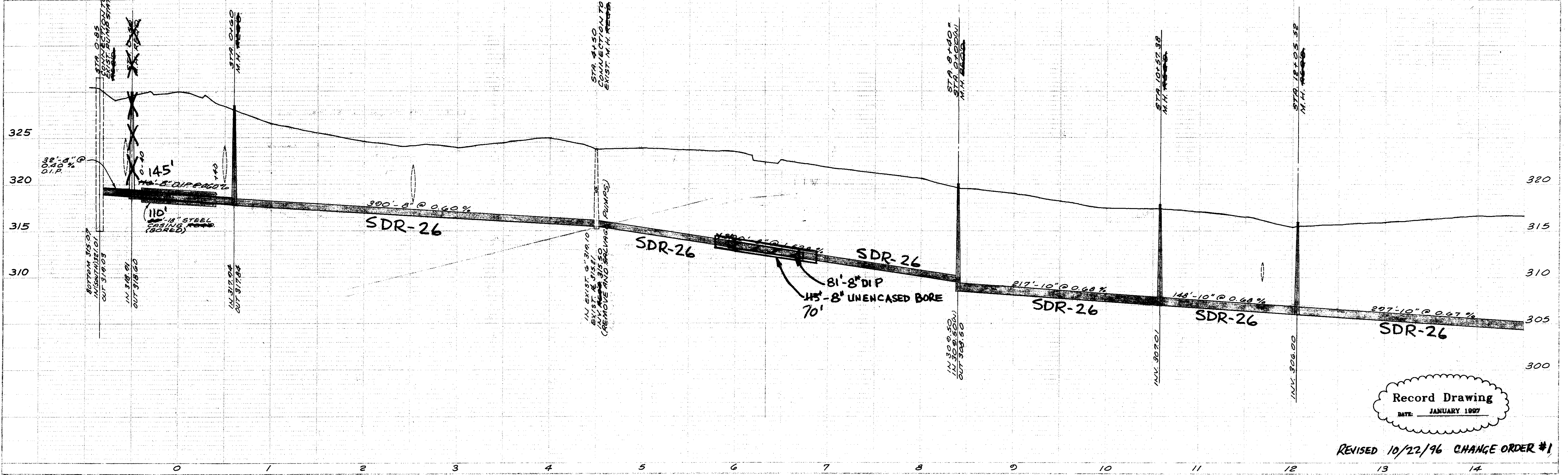


DUDLEY HUGHES ET AL

DONALD McGEHEE ET AL



PROFILE	DATE
SURVEYED	
NOTED	
GRADES CHECKED	
STRUCTURE NOTED	
NO.	

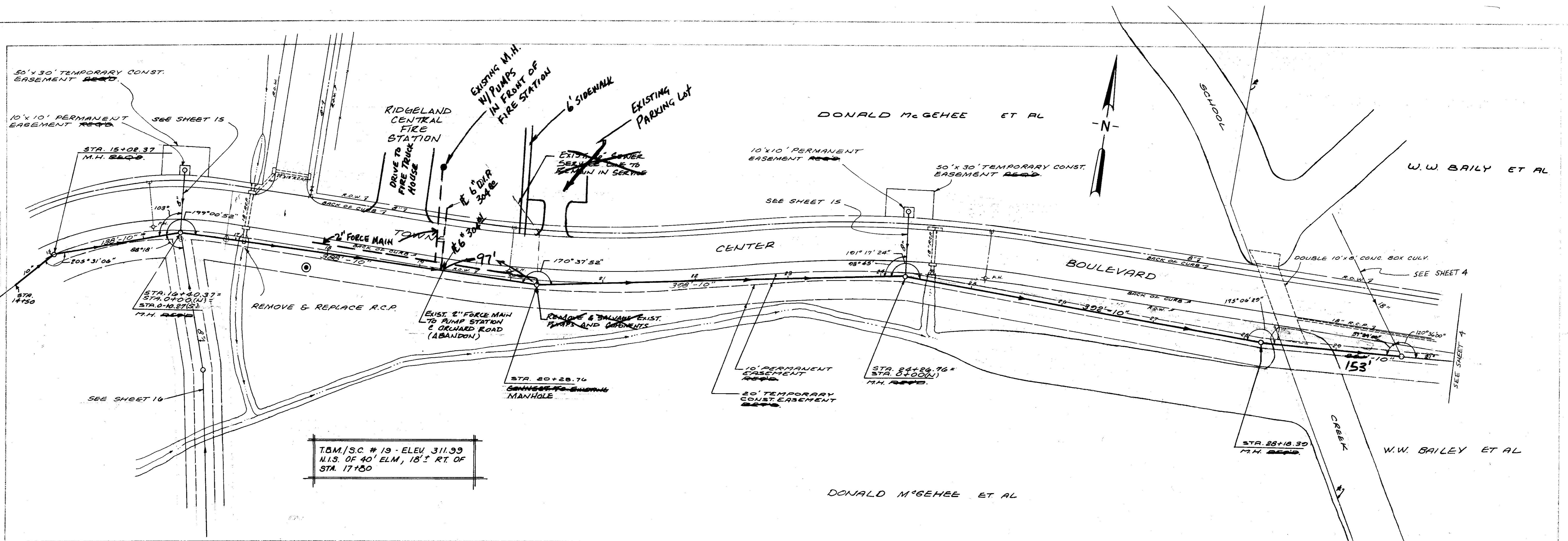


Record Drawing
 DATE: JANUARY 1997

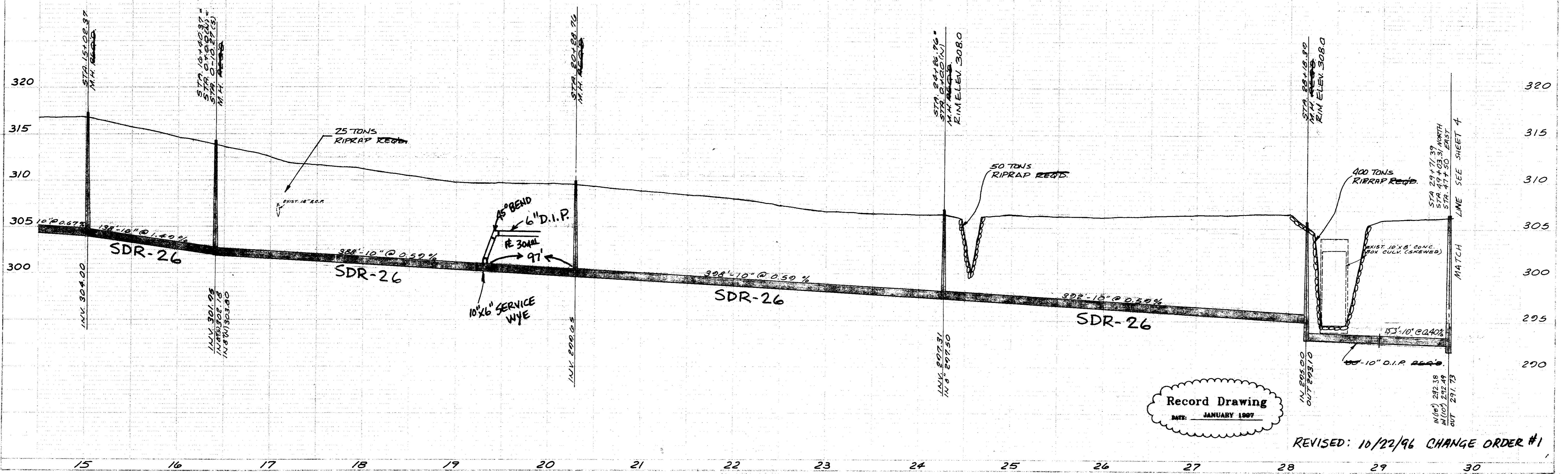
REVISED 10/22/96 CHANGE ORDER #1

PLAN	SUPPLIER	DATE
NO. 1	NO. 1	NO. 1
NO. 2	NO. 2	NO. 2
NO. 3	NO. 3	NO. 3
NO. 4	NO. 4	NO. 4
NO. 5	NO. 5	NO. 5
NO. 6	NO. 6	NO. 6
NO. 7	NO. 7	NO. 7
NO. 8	NO. 8	NO. 8
NO. 9	NO. 9	NO. 9
NO. 10	NO. 10	NO. 10

PROFILE	DATE
NO. 1	NO. 1
NO. 2	NO. 2
NO. 3	NO. 3
NO. 4	NO. 4
NO. 5	NO. 5
NO. 6	NO. 6
NO. 7	NO. 7
NO. 8	NO. 8
NO. 9	NO. 9
NO. 10	NO. 10



T.B.M./S.C. # 19 - ELEV. 311.99
 N.I.S. OF 40' ELM, 18' RT. OF
 STA. 17+50

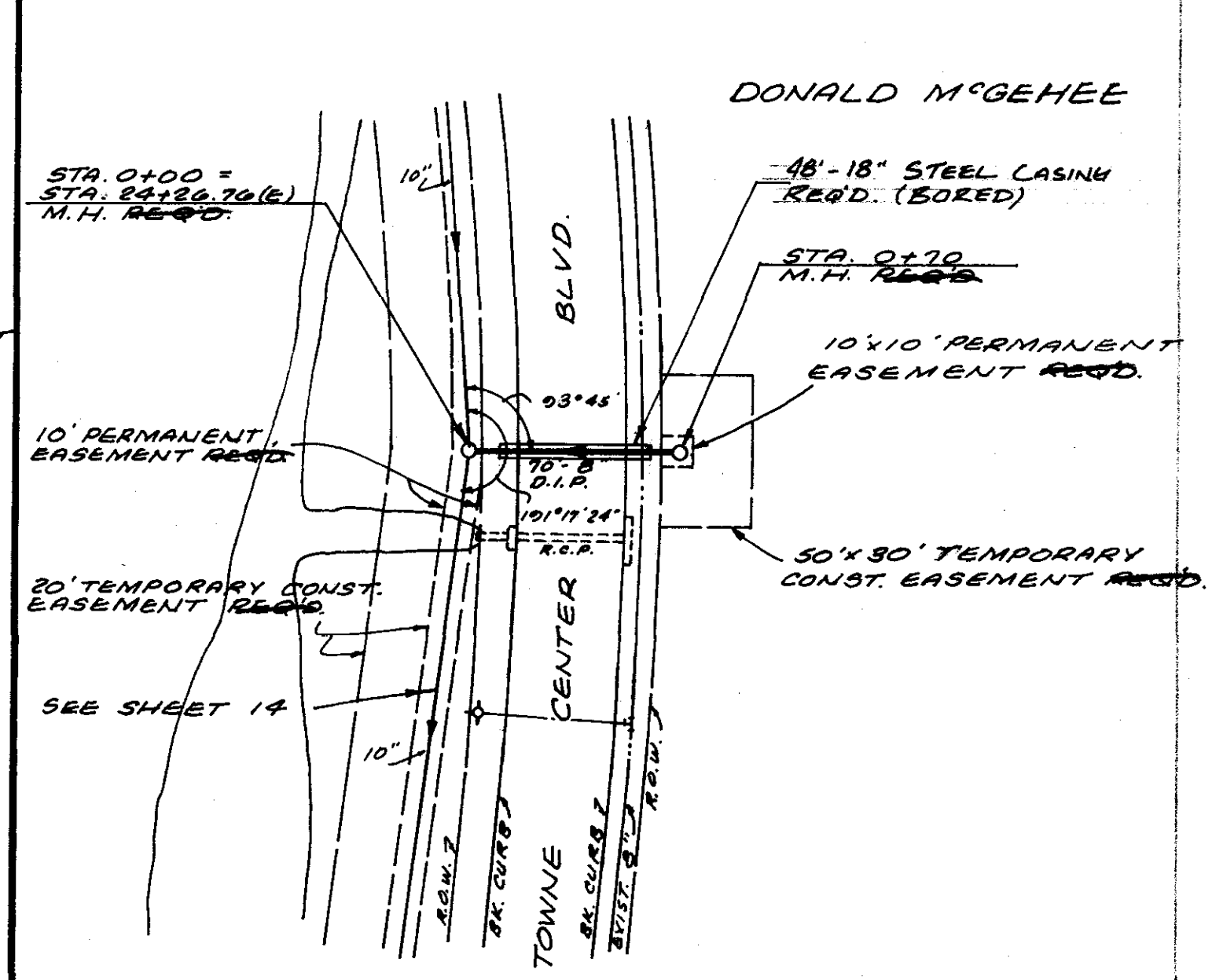
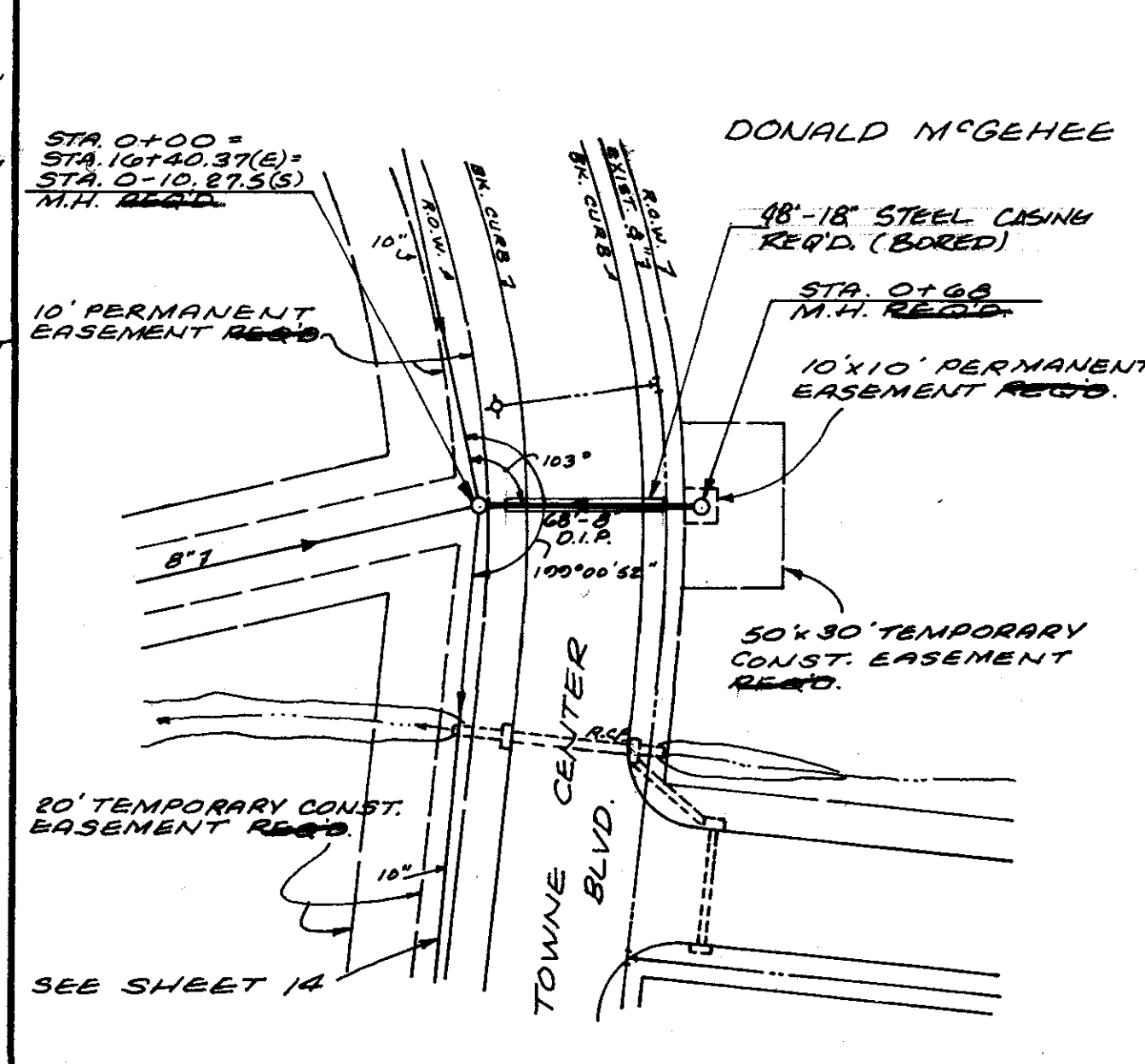
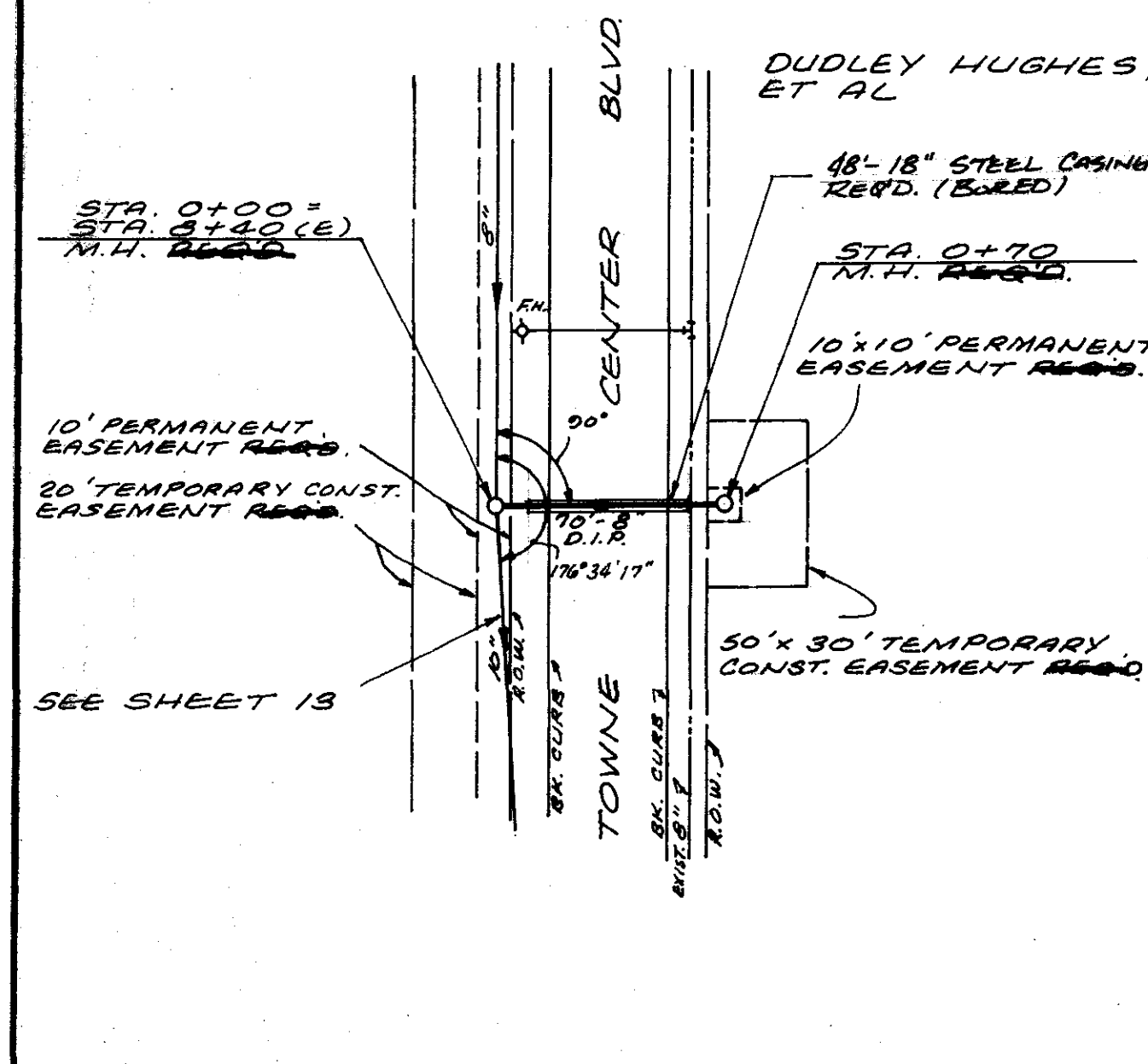


Record Drawing
 DATE: JANUARY 1997

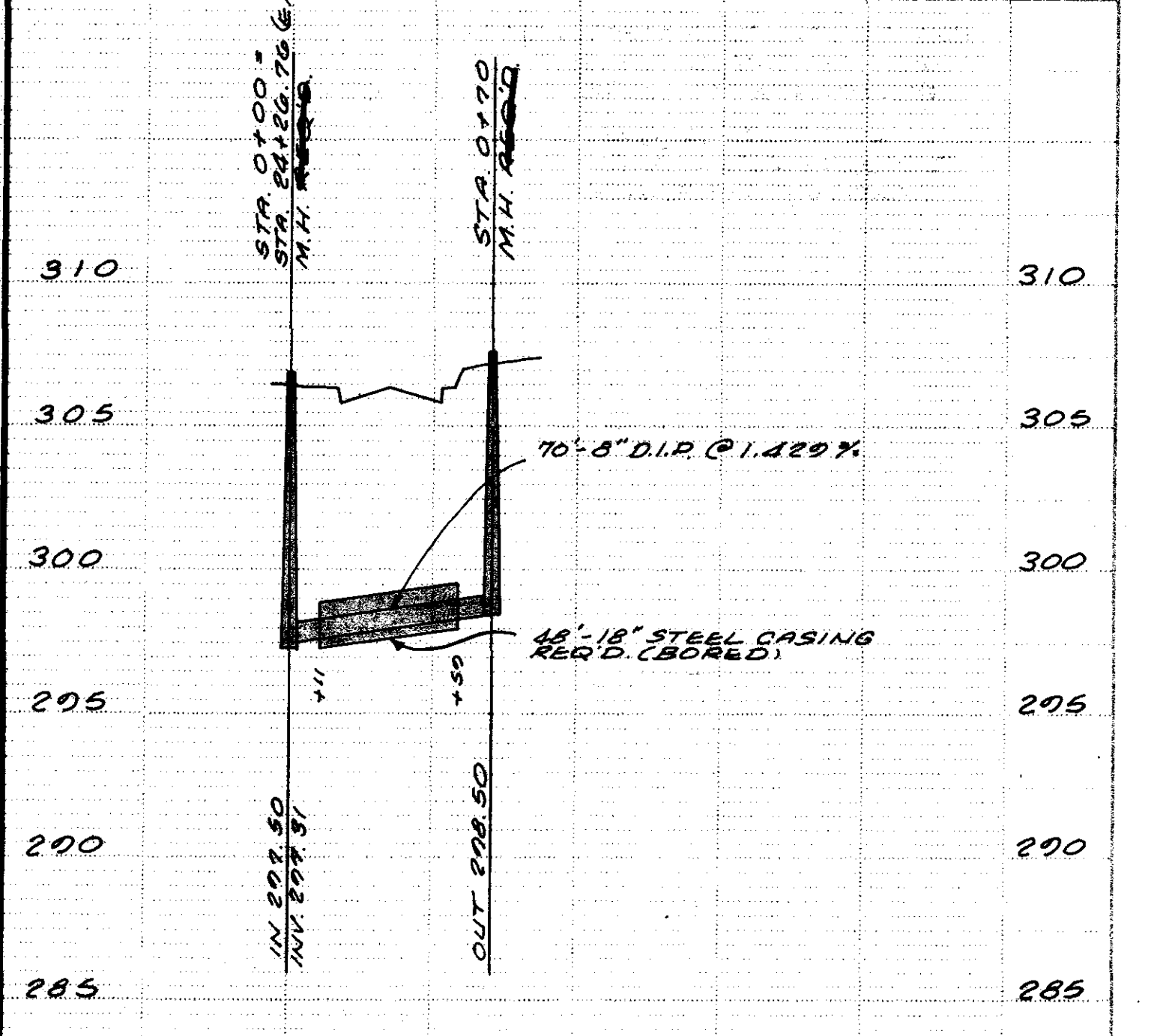
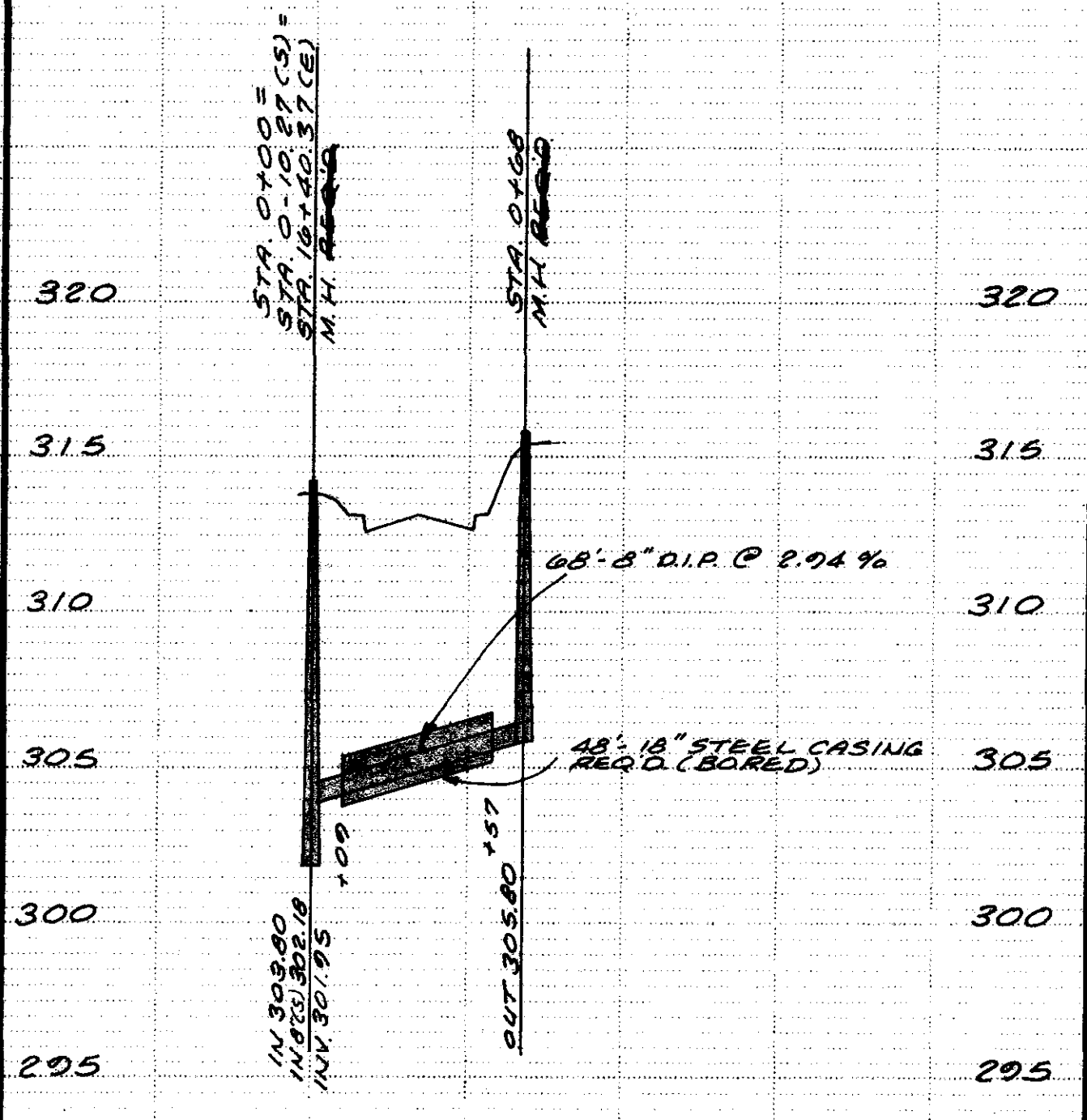
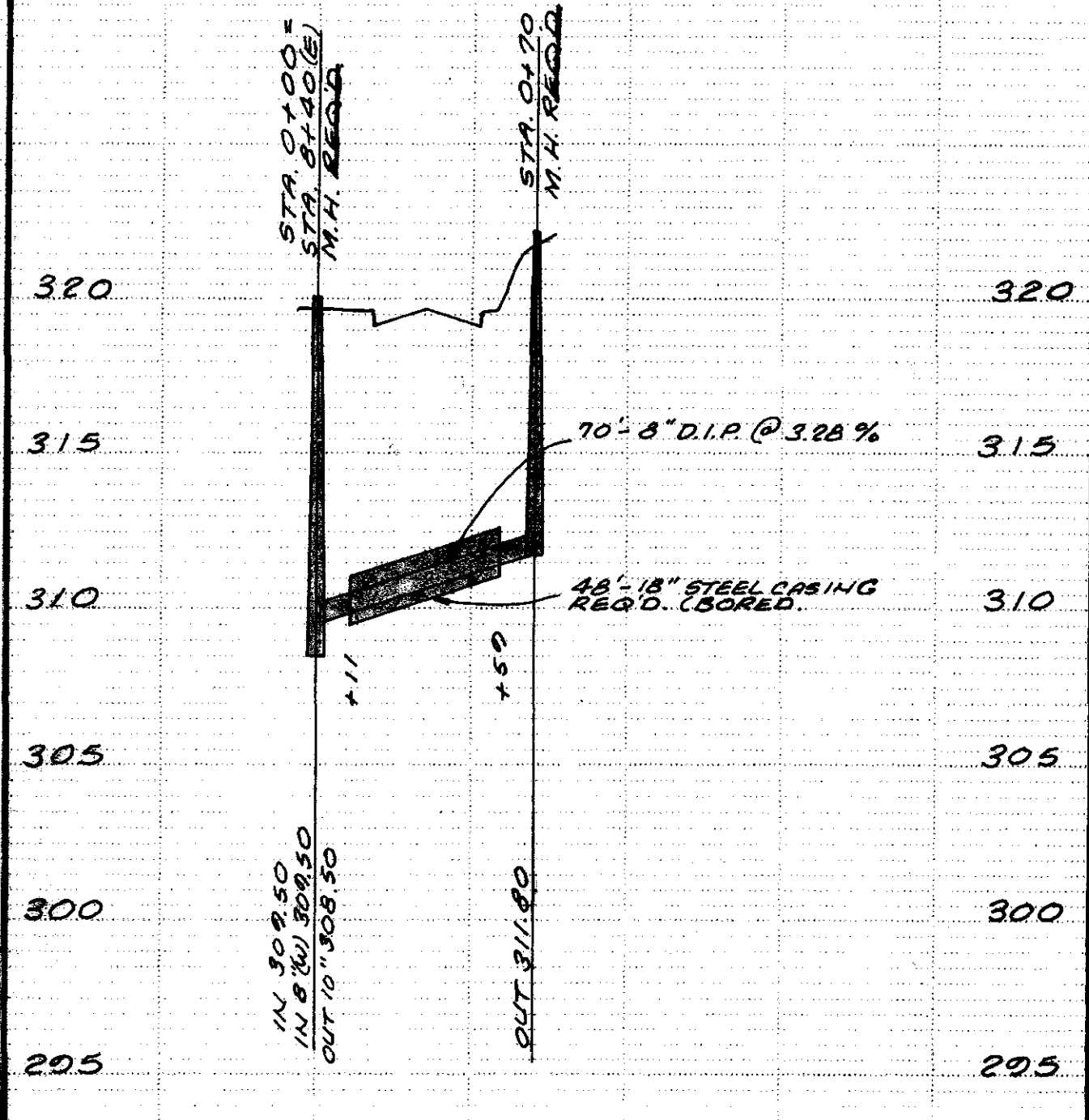
REVISED: 10/22/96 CHANGE ORDER #1

DATE	
BY	
PROJECT	
DESIGNED	
CHECKED	
DATE	
NO.	
PLAN	
NOTE BOOK	
NO.	

DATE	
BY	
PROJECT	
DESIGNED	
CHECKED	
DATE	
NO.	
PROFILE	
NOTE BOOK	
NO.	



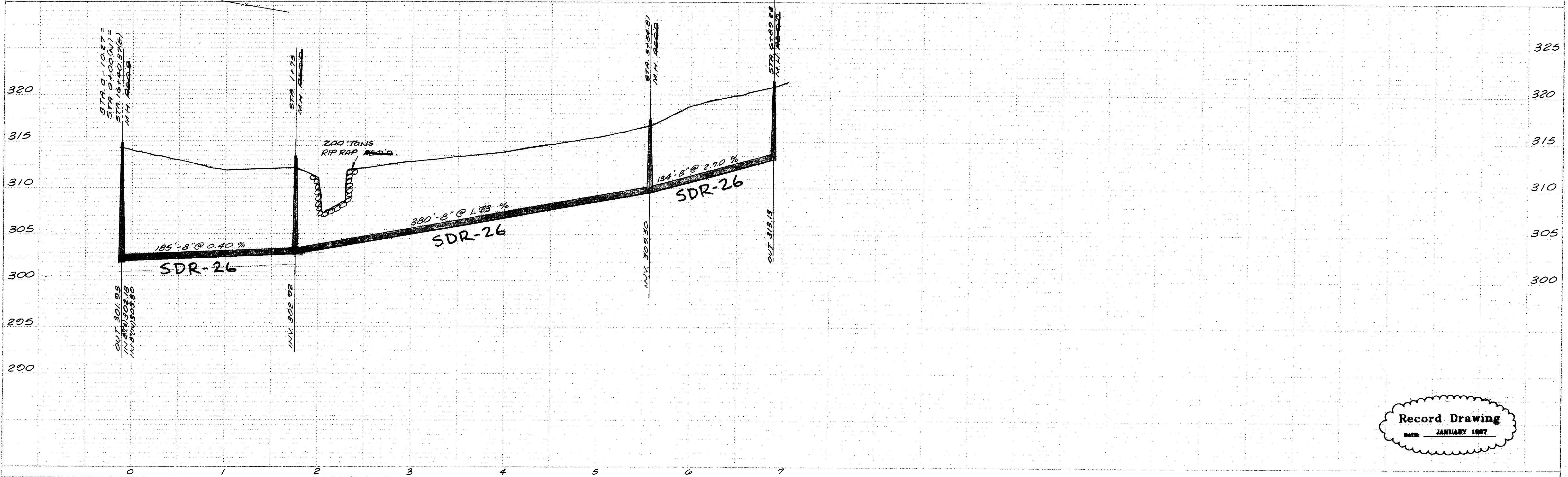
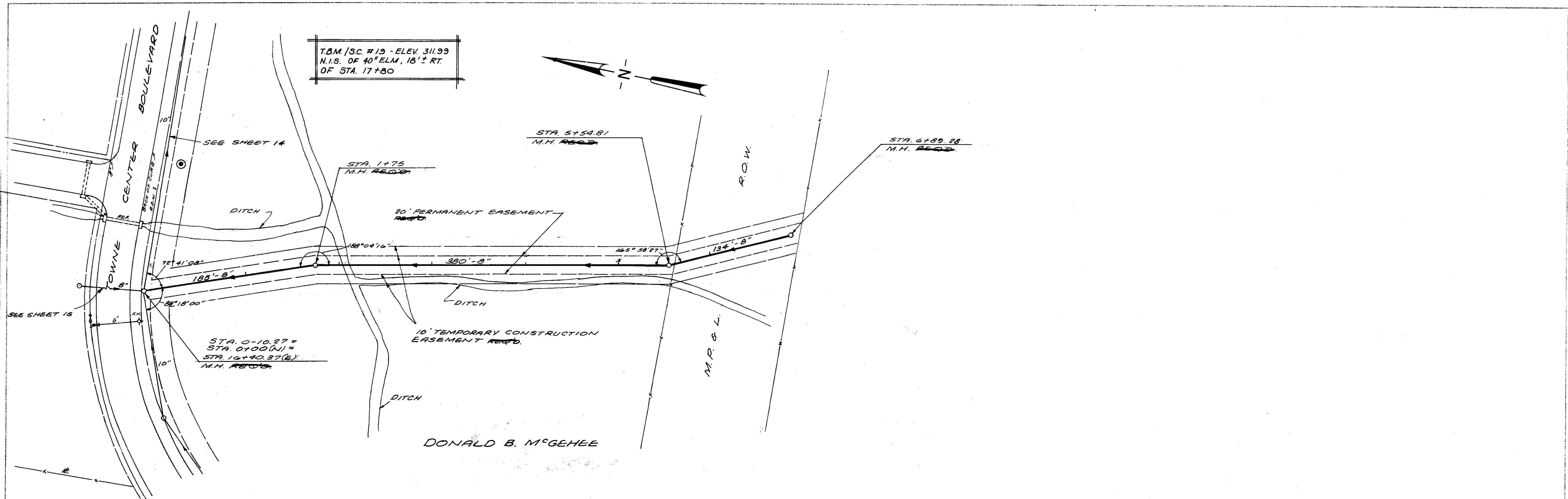
T.B.M./S.C. #5 - ELEV. 311.8
 ARROW ON R.H. ON EAST SIDE
 OF NORTHPARK DRIVE 75'±
 NORTH OF INTERSECTION WITH
 TOWNE CENTER BLVD.



Record Drawing
 DATE: JANUARY 1997

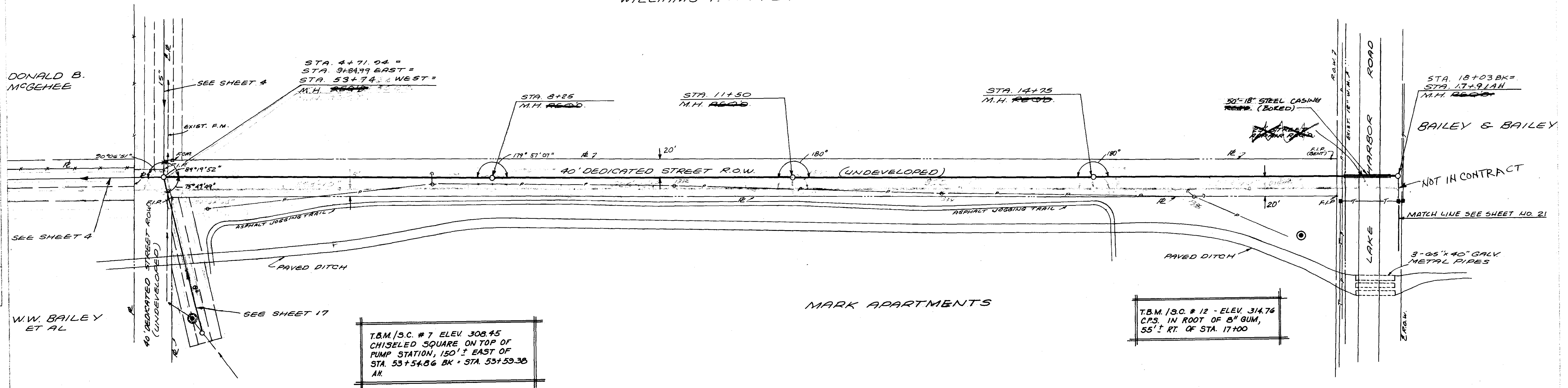
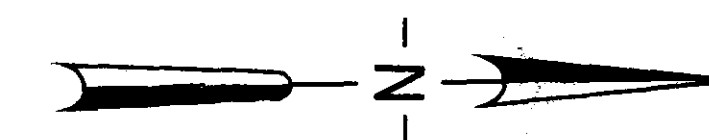
DATE	BY	CHKD.
PLAN	DESIGNED	CHECKED
	PAUL TITUS	PAUL TITUS
	NOTE BOOK	NO. 19 MAY CHECKED

DATE	BY	CHKD.
PROFILE	SURVEYED	CHECKED
	PAUL TITUS	PAUL TITUS
	NOTE BOOK	NO. 19 MAY CHECKED



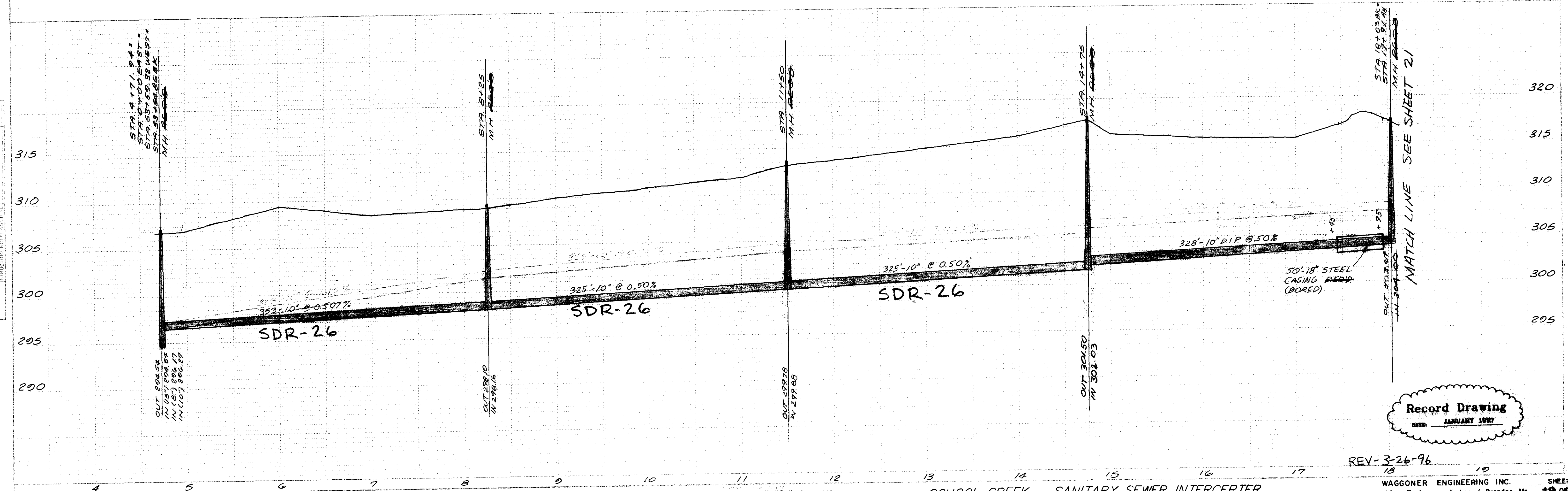
Record Drawing
 DATE: JANUARY 1997

WILLIAMS T. PATTERSON & JO HESTER



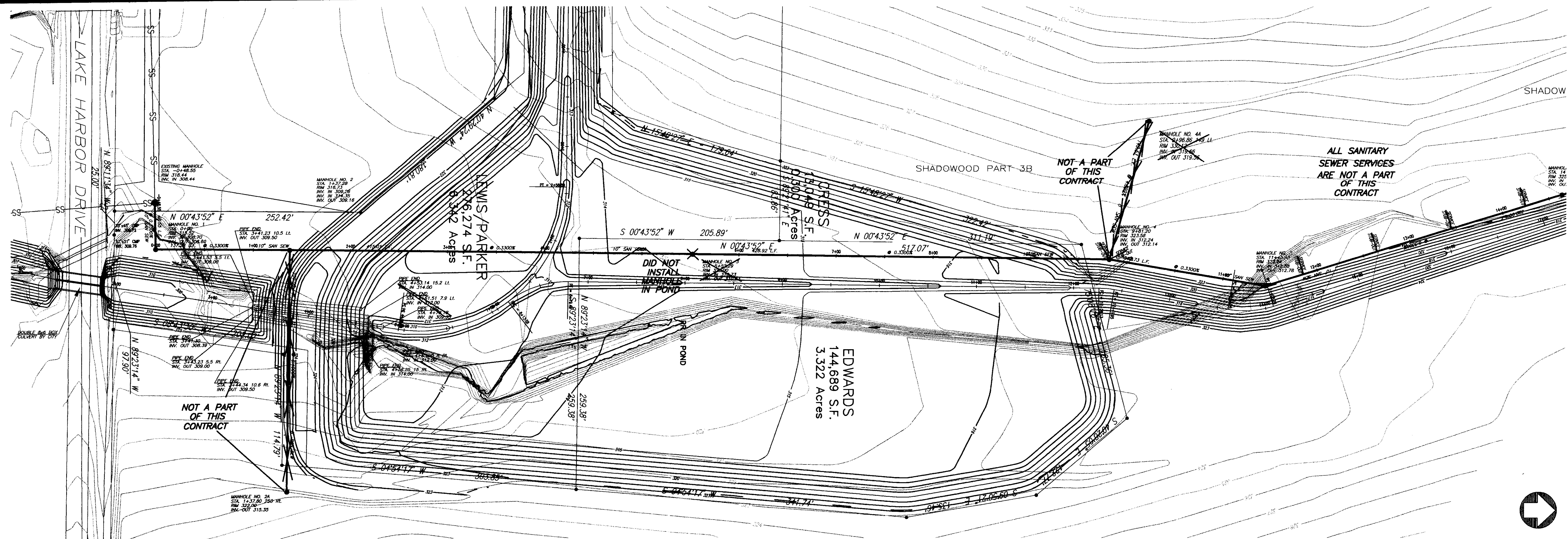
T.B.M./S.C. # 7 ELEV. 308.45
CHISELED SQUARE ON TOP OF
PUMP STATION, 150' EAST OF
STA. 53+54.86 BK - STA. 53+59.38
A.H.

T.B.M./S.C. # 12 - ELEV. 314.76
C.P.S. IN ROOT OF 8" GUM,
55' RT. OF STA. 17+00

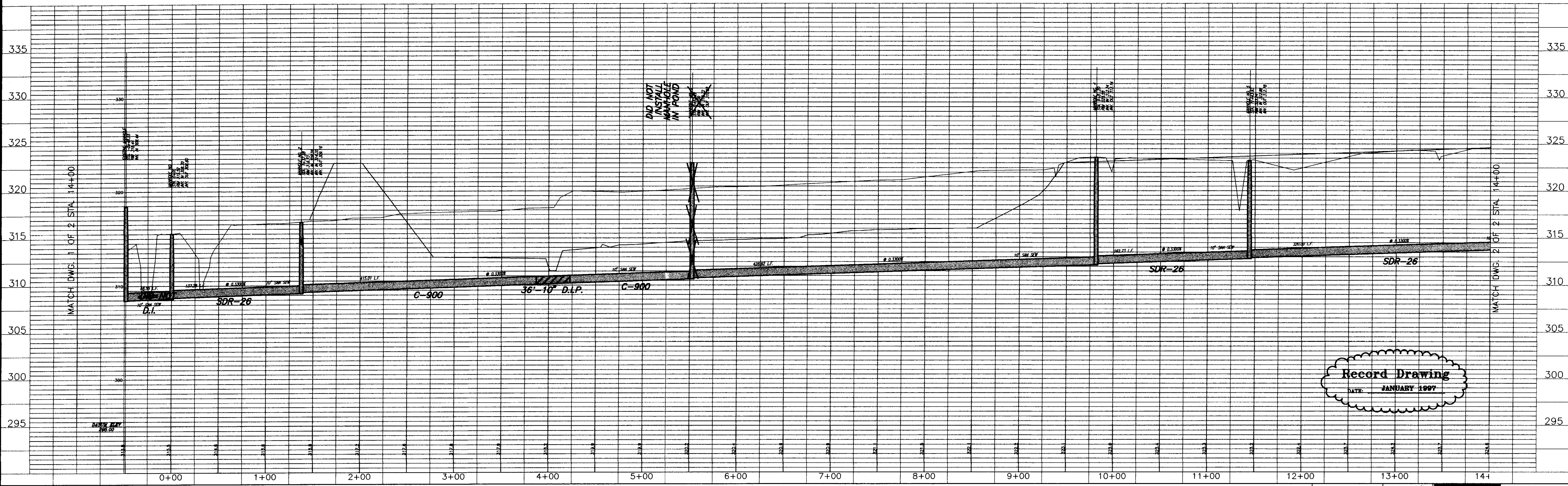


Record Drawing
DATE: JANUARY 1997

REV-3-26-96



SCALE 1"=50' HORIZ.
1"= 5' VERT.



Record Drawing
DATE: JANUARY 1997

SCHOOL CREEK SANITARY SEWER
TRIBUTARY NO. 2

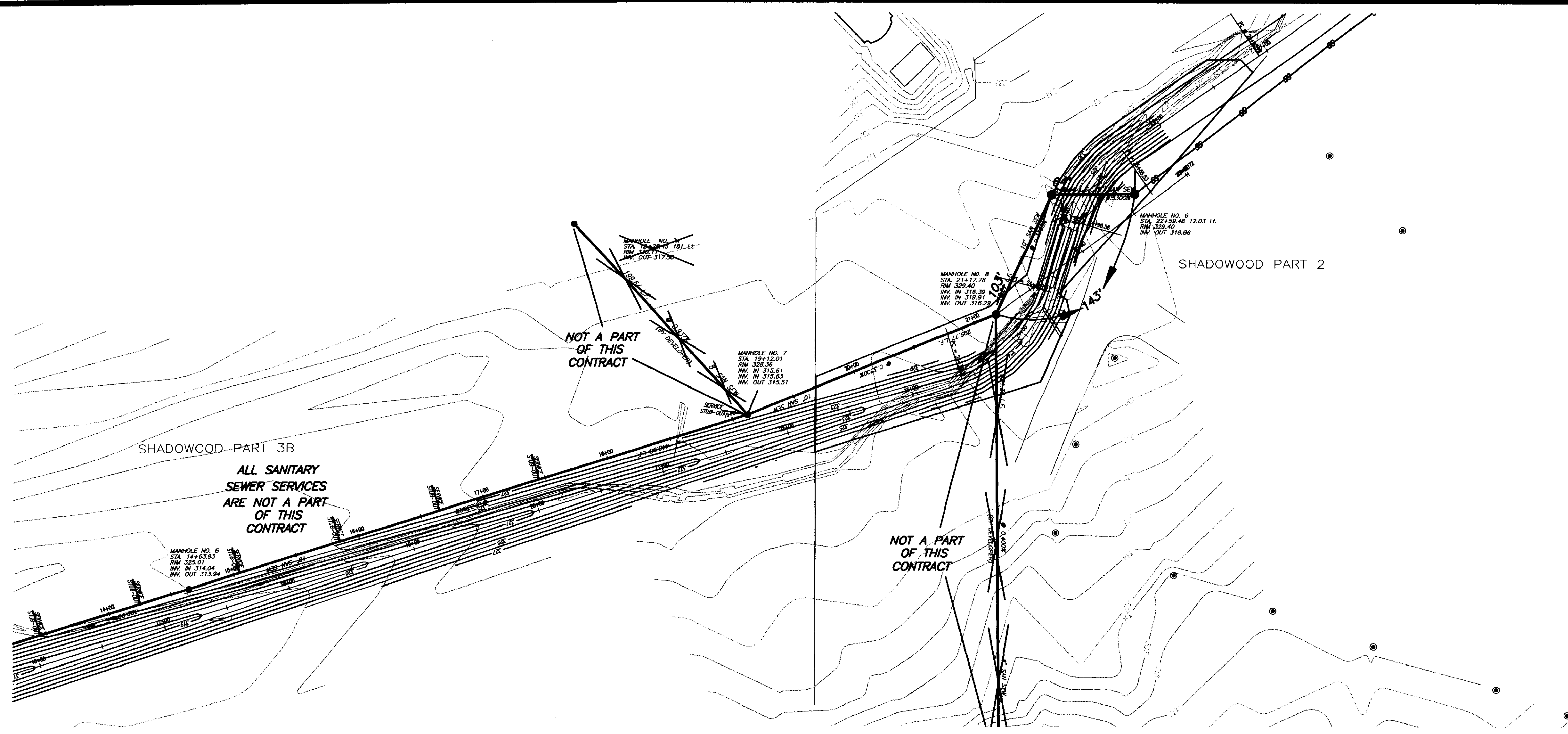
PLAN AND PROFILE - SANITARY SEWER
STA. 0+00 - STA. 14+00

Prepared For:
CITY OF RIDGELAND
MADISON COUNTY, MISSISSIPPI


Designed By: RGV DATE: 11/95
Drawn By: RPB DATE: 11/95
Checked By: RGV DATE: 11/95
Scale: 1"=50' HORIZ 1"=5' VERT.



Drawing No.
19 of 27



SCALE 1"=50' HORIZ.
1"= 5' VERT.



Record Drawing
DATE: JANUARY 1997

SCHOOL CREEK SANITARY SEWER
TRIBUTARY NO. 1

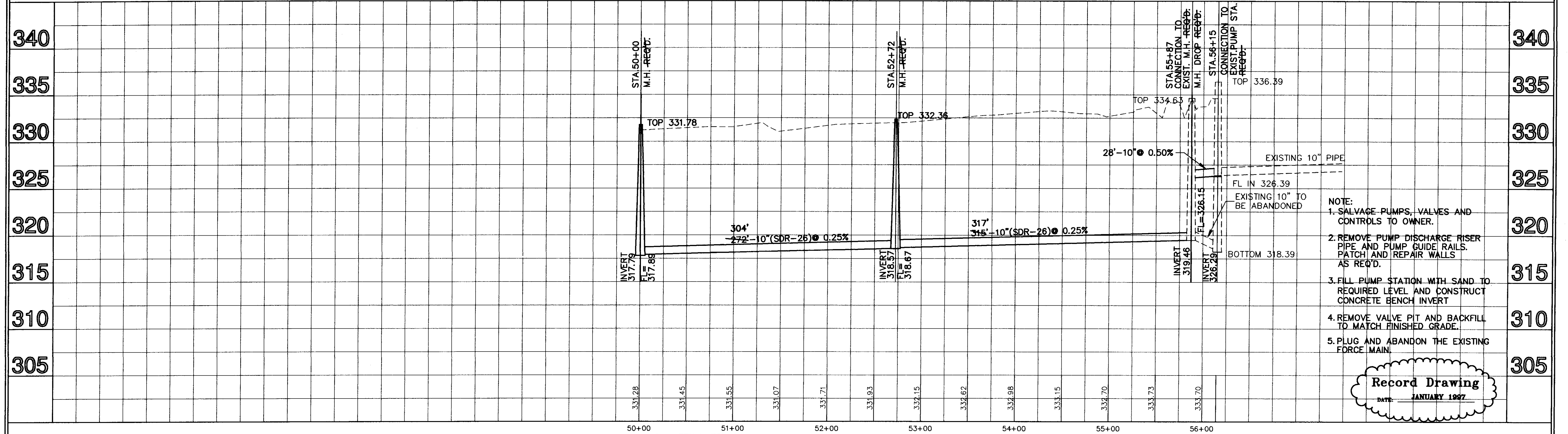
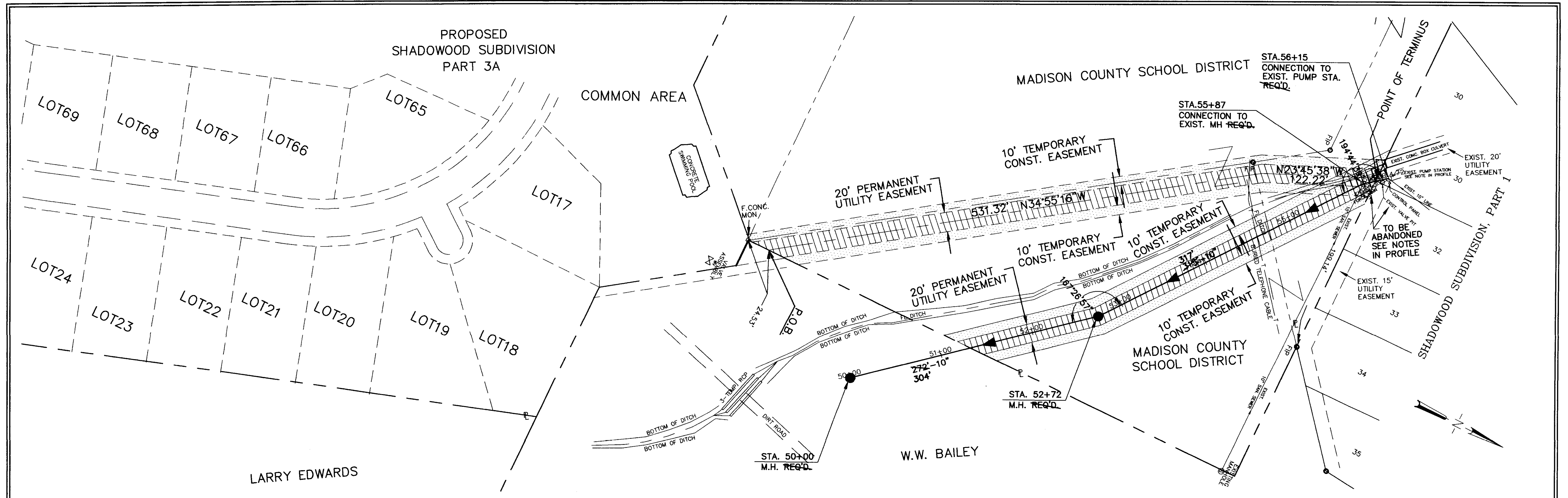
PLAN AND PROFILE - SANITARY SEWER
STA. 14+00 - STA. 23+01.72

Prepared For:
CITY OF RIDGELAND
MADISON COUNTY, MISSISSIPPI

Designed By: RGV DATE: 11/95
Drawn By: RDP DATE: 11/95
Checked By: RGV DATE: 11/95
Scale: 1"=50' HORIZ. 1"=5' VERT.



Drawing No.
20 of 27



- NOTE:
1. SALVAGE PUMPS, VALVES AND CONTROLS TO OWNER.
 2. REMOVE PUMP DISCHARGE RISER PIPE AND PUMP GUIDE RAILS. PATCH AND REPAIR WALLS AS REQ'D.
 3. FILL PUMP STATION WITH SAND TO REQUIRED LEVEL AND CONSTRUCT CONCRETE BENCH INVERT
 4. REMOVE VALVE PIT AND BACKFILL TO MATCH FINISHED GRADE.
 5. PLUG AND ABANDON THE EXISTING FORCE MAIN.

Record Drawing
 DATE: JANUARY 1997



825 N. PRESIDENT ST.
 JACKSON, MS 39202
 601-355-8526
 FAX 601-352-3945

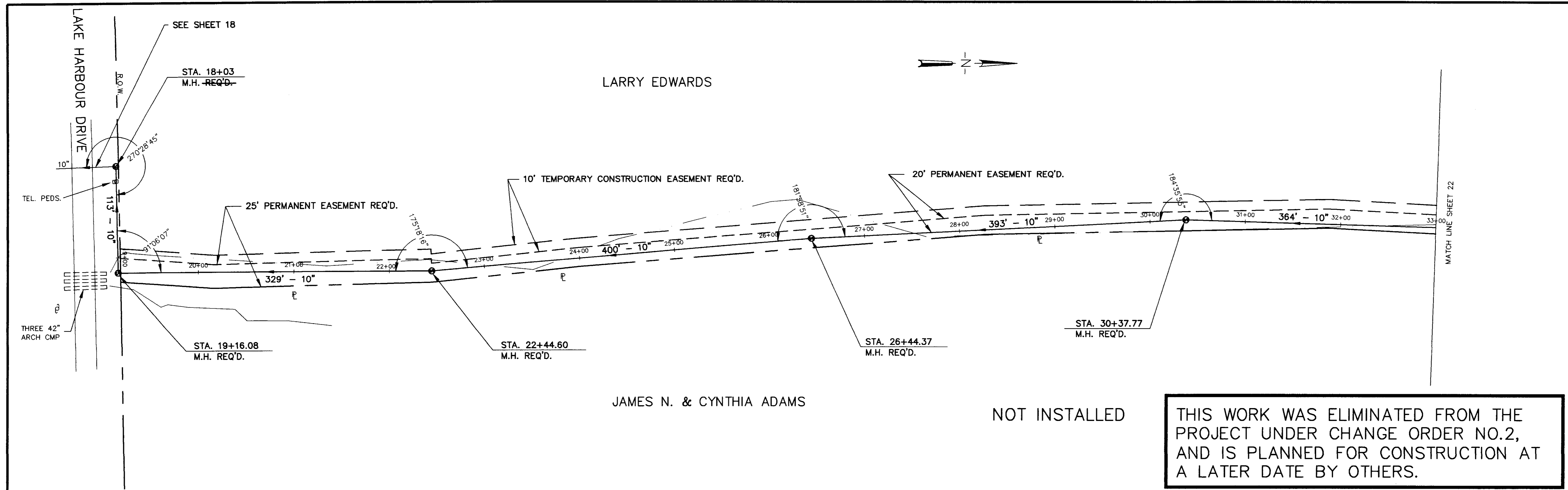
3102 CANTY ST.
 PASCAGOULA, MS 39567
 601-782-8558
 FAX 601-789-1417

DRAWING REVISIONS		
NO.	REMARKS	DATE
1	RECORD DRAWING	1/24/97

SCHOOL CREEK SEWER INTERCEPTOR
CHANGE ORDER #3
 City of Ridgeland
 Ridgeland, Mississippi

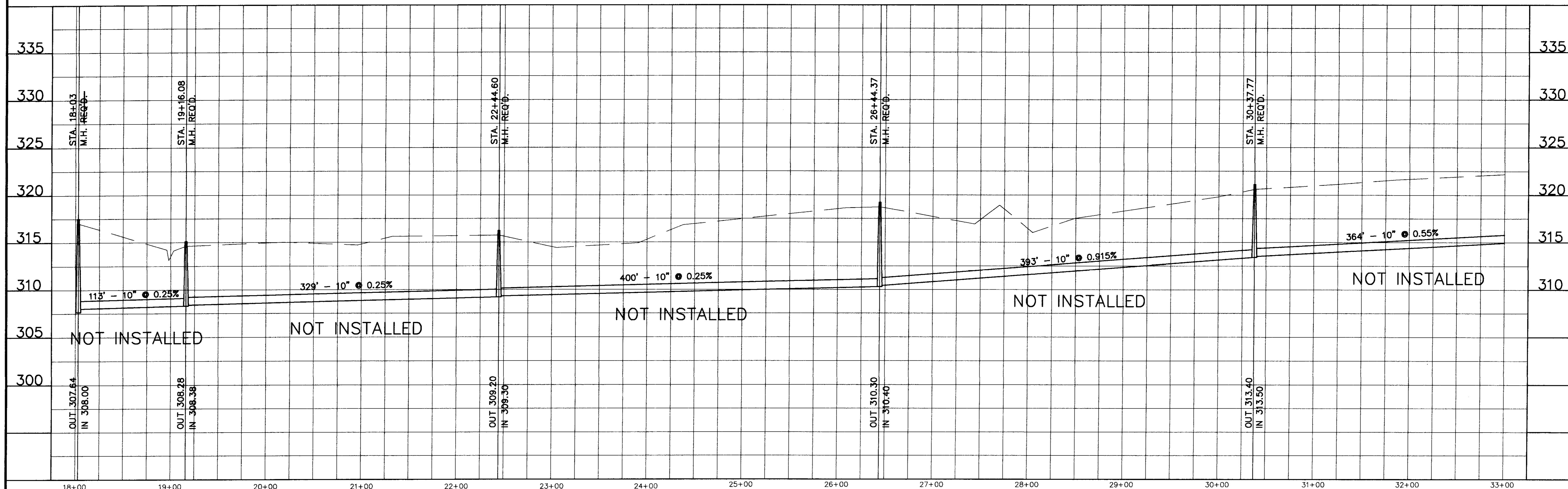
RELOCATION SCHOOL CREEK
 SANITARY SEWER INTERCEPTOR
 TO SCHOOL PROPERTY (STA.17+50 TO STA.32+00)

DESIGNED BY: G.S.	SCALE: 1"=20' (VERT.)
DRAWN BY: G.S.	DATE: 7-29-94
CHECKED BY: H.A.	PROJECT: 84-700
DATE: 1-24-97	PROJECT: 84-700
SHEET NUMBER: 20A OF 27	

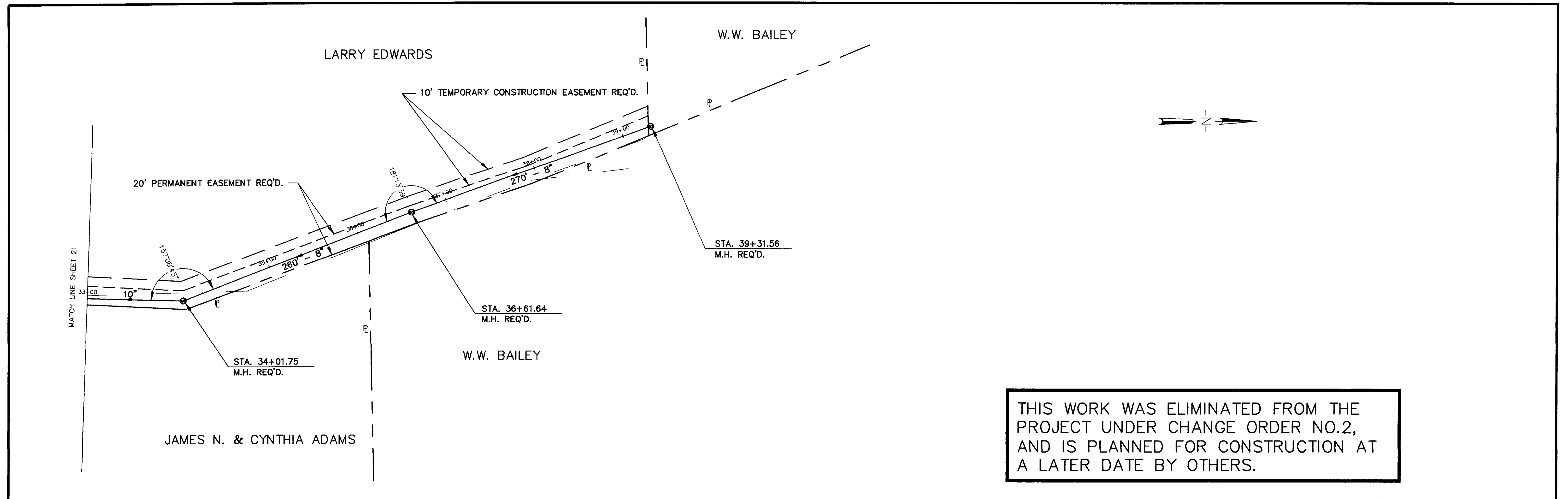


NOT INSTALLED

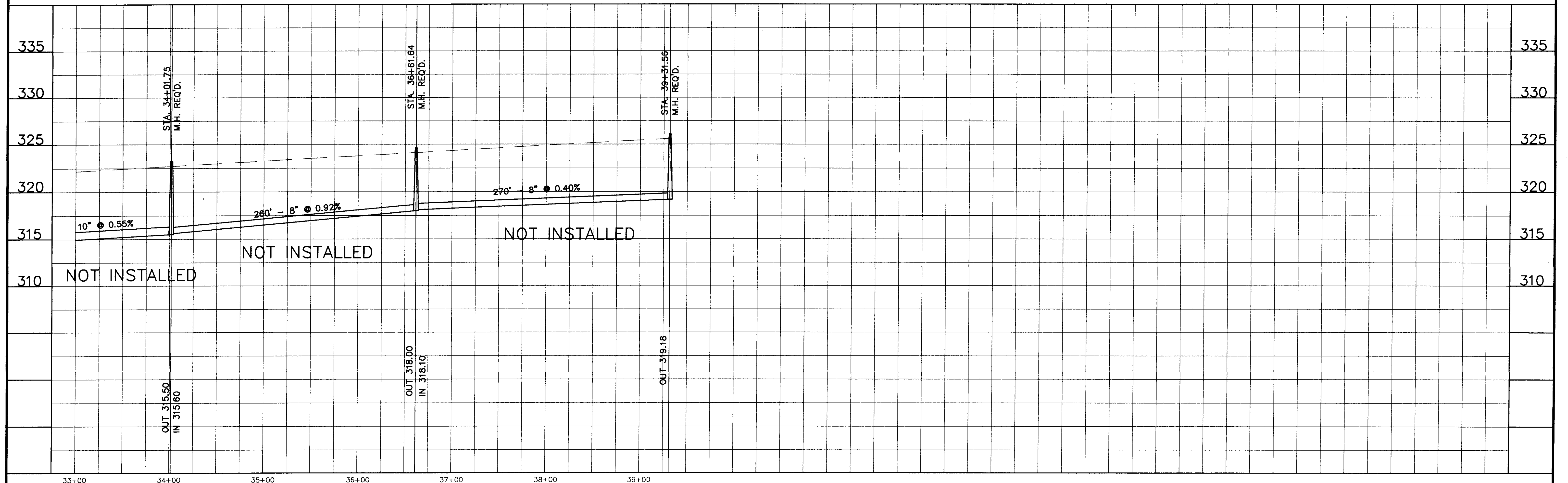
THIS WORK WAS ELIMINATED FROM THE PROJECT UNDER CHANGE ORDER NO.2, AND IS PLANNED FOR CONSTRUCTION AT A LATER DATE BY OTHERS.



NO.	DATE	REVISIONS	BY	DESIGNED	DATE	DRAWN	SCALE	WAGGONER ENGINEERING INC. CONSULTING ENGINEERS JACKSON, MISSISSIPPI	SCHOOL CREEK SANITARY SEWER INTERCEPTOR	ACAD PATH ROUTE C:\P\84701\LHARBOUR(1)	W.E.I. JOB NO. 84701	SHEET NO. 21 OF 22
							1" = 50' HORIZ. 1" = 5' VERT.					

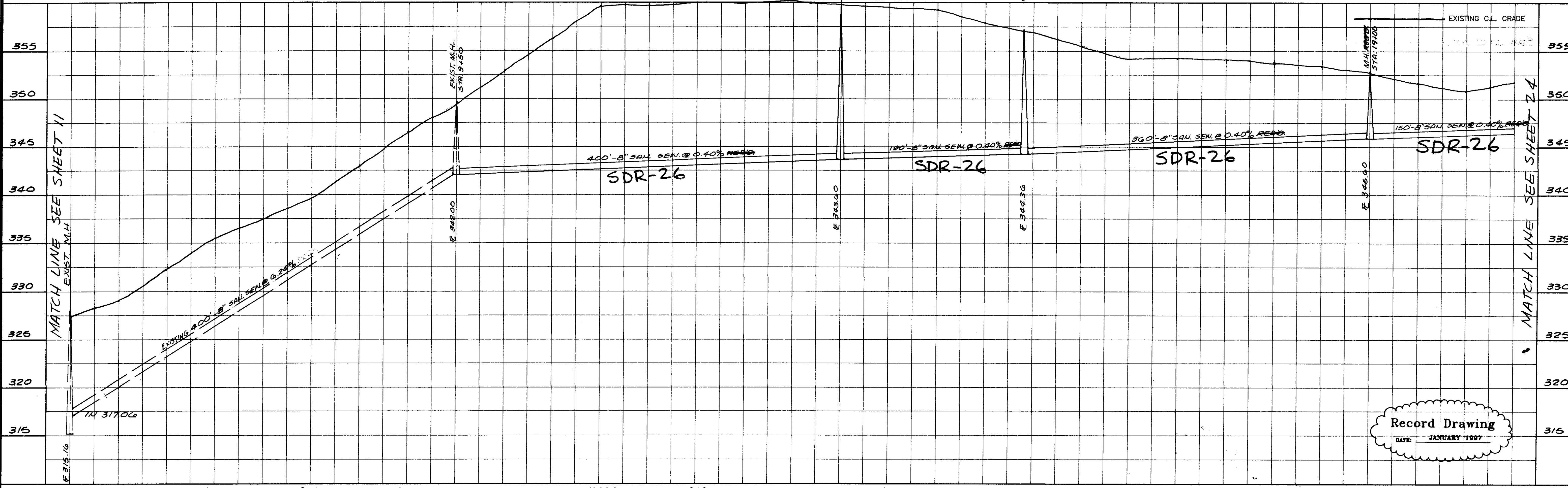
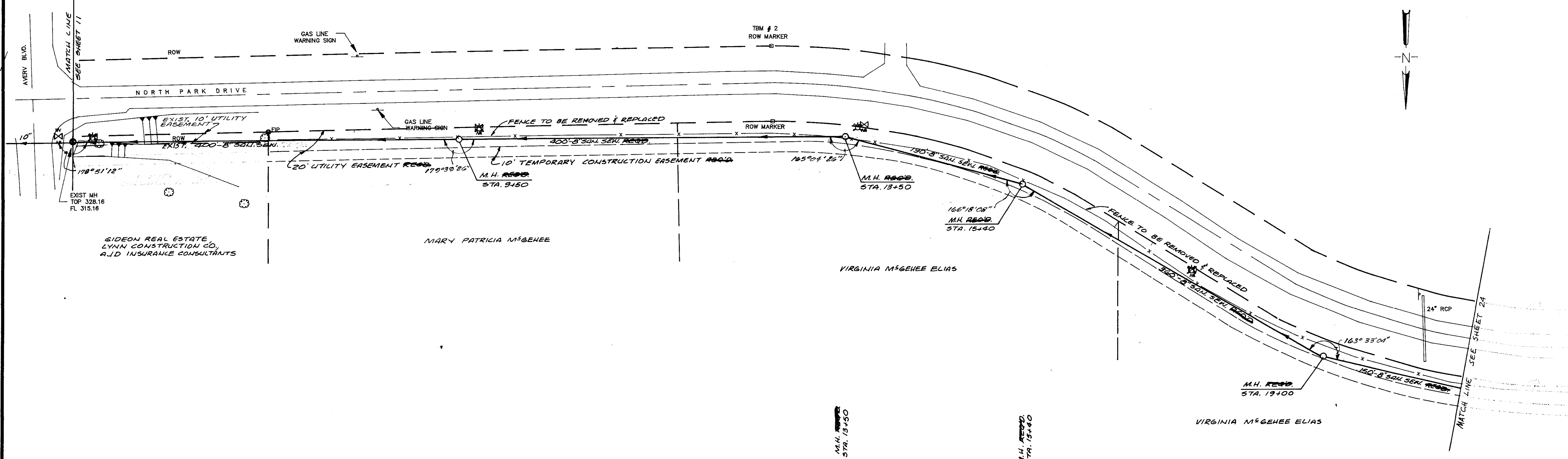


THIS WORK WAS ELIMINATED FROM THE PROJECT UNDER CHANGE ORDER NO.2, AND IS PLANNED FOR CONSTRUCTION AT A LATER DATE BY OTHERS.



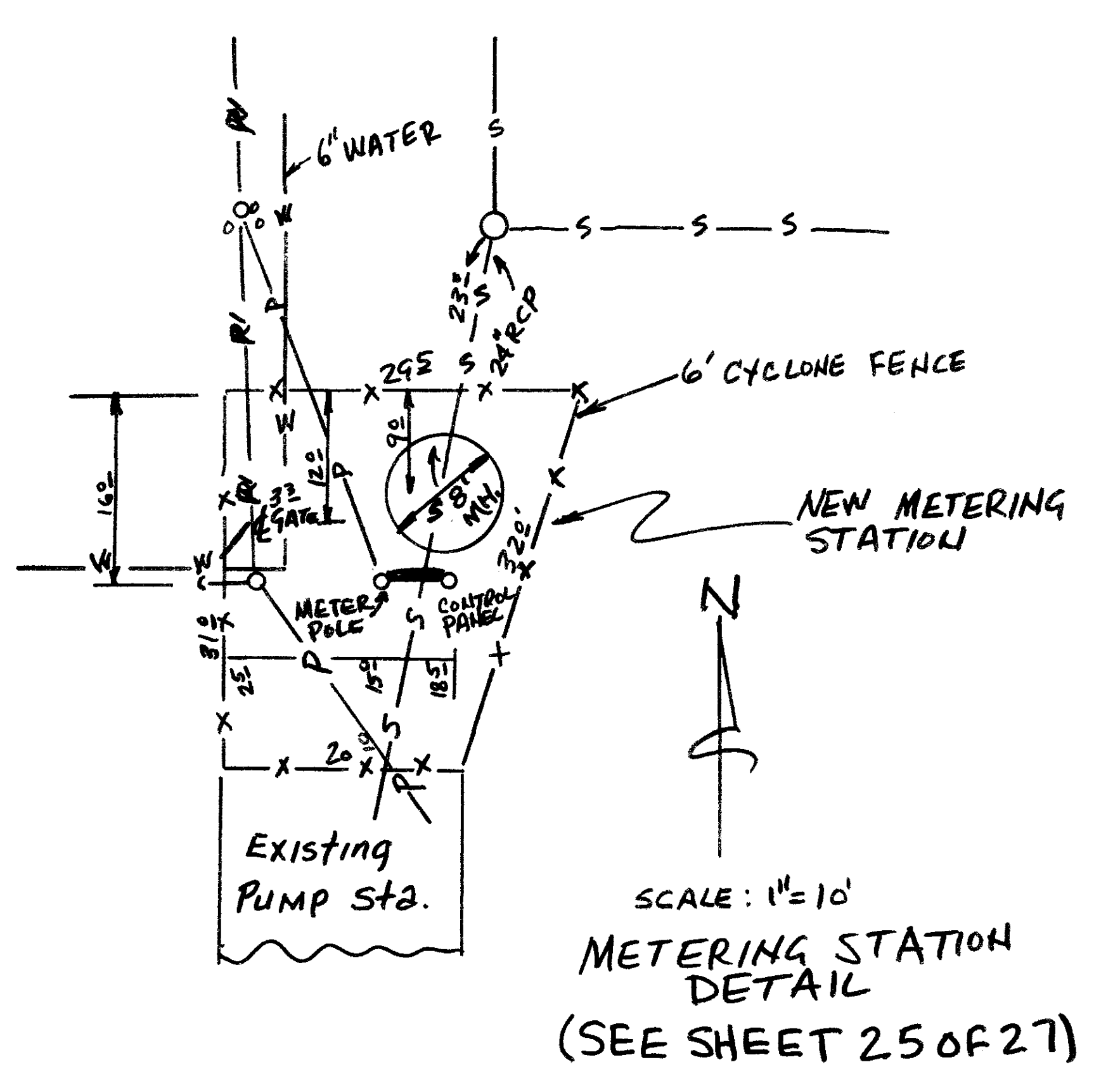
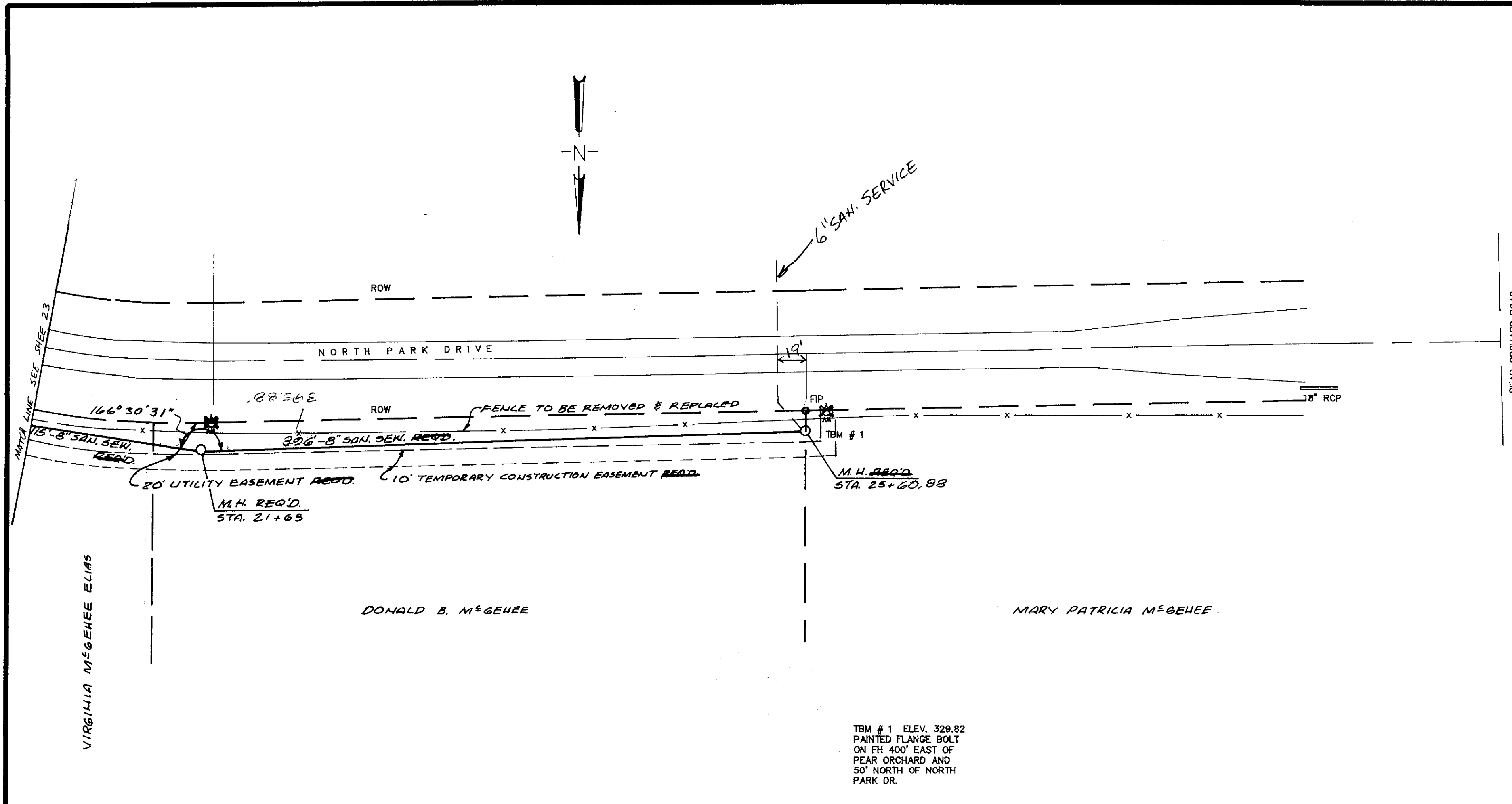
TBM # 3 ELEV. 335.19
 OPS IN NORTH SIDE
 OF POWER POLE AT SW
 CORNER OF NORTH PARK
 DR. AND AVERY BLVD.

TBM # 2 ELEV. 362.16
 PAINTED SQUARE ON NE
 CORNER OF CONC. ROW
 MARKER ON SOUTH SIDE
 OF NORTH PARK DR.

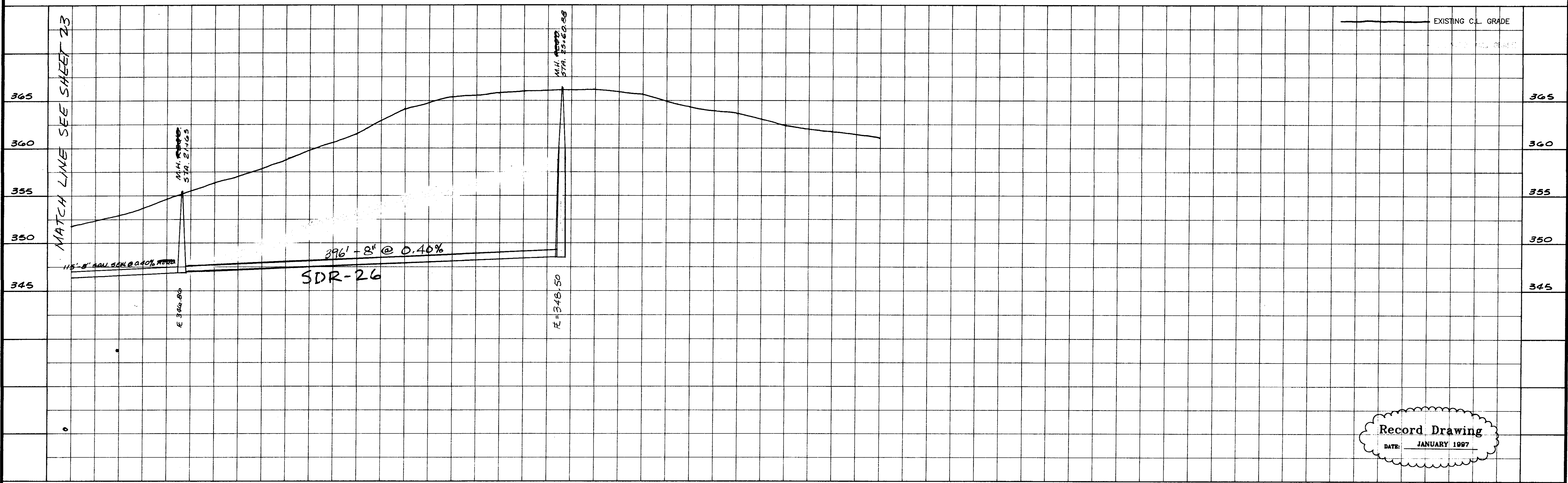


Record Drawing
 DATE: JANUARY 1997

NO.	DATE	REVISIONS	BY	DESIGNED J.J.	DATE 6-25-91	WAGGONER ENGINEERING INC. CONSULTING ENGINEERS JACKSON, MISSISSIPPI	SCHOOL CREEK SANITARY SEWER INTERCEPTOR	ACAD PATH ROUTE C:\P\84701\NPARKDR W.E.I. JOB NO. 84-701	SHEET NO. 23 OF 27
-----	------	-----------	----	------------------	-----------------	--	--	--	-----------------------



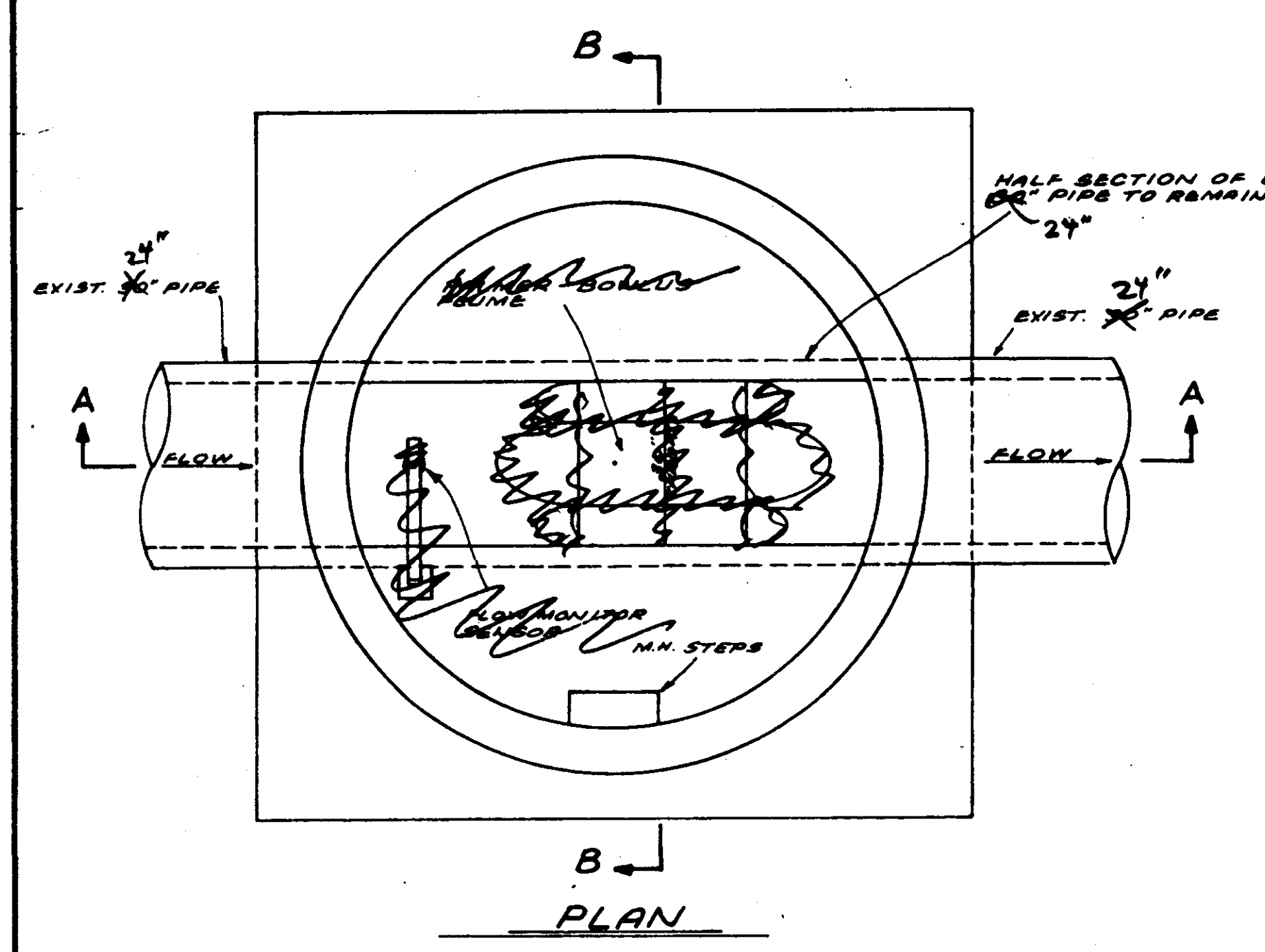
TBM # 1 ELEV. 329.82
 PAINTED FLANGE BOLT
 ON FH 400' EAST OF
 PEAR ORCHARD AND
 50' NORTH OF NORTH
 PARK DR.



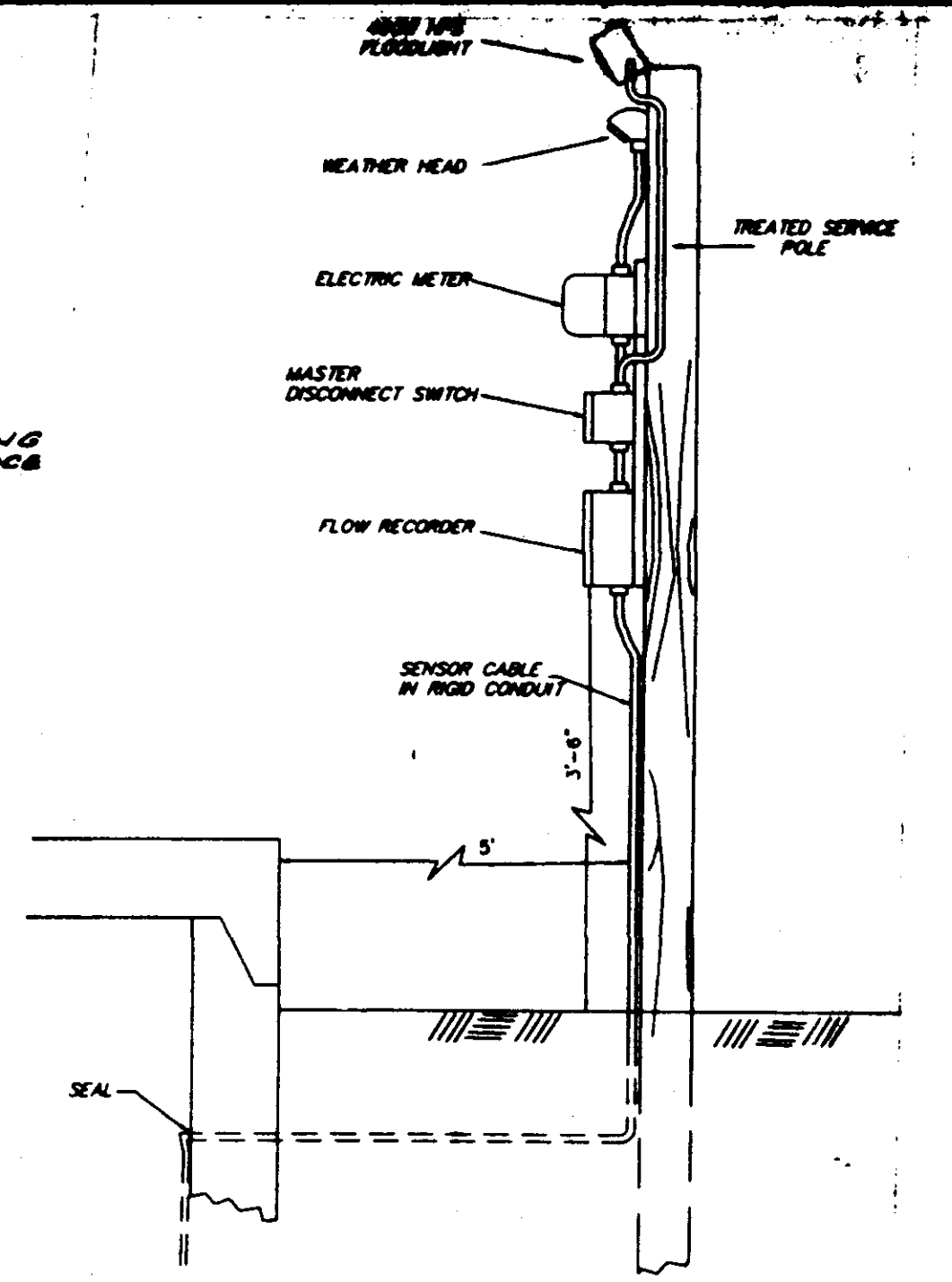
Record Drawing
 DATE: JANUARY 1997

2/19/97 RECORD DRAWING REVISED AS PER CHANGE ORDER #5	DESIGNED L.J. DATE G. 26-91	WAGGONER ENGINEERING INC. CONSULTING ENGINEERS JACKSON, MISSISSIPPI	SCHOOL CREEK SANITARY SEWER INTERCEPTOR	ACAD PATH ROUTE C:\P\84701\NPARKDR W.E.I. JOB NO. 84-701 SHEET NO. 24 OF 27
---	--------------------------------------	--	--	--

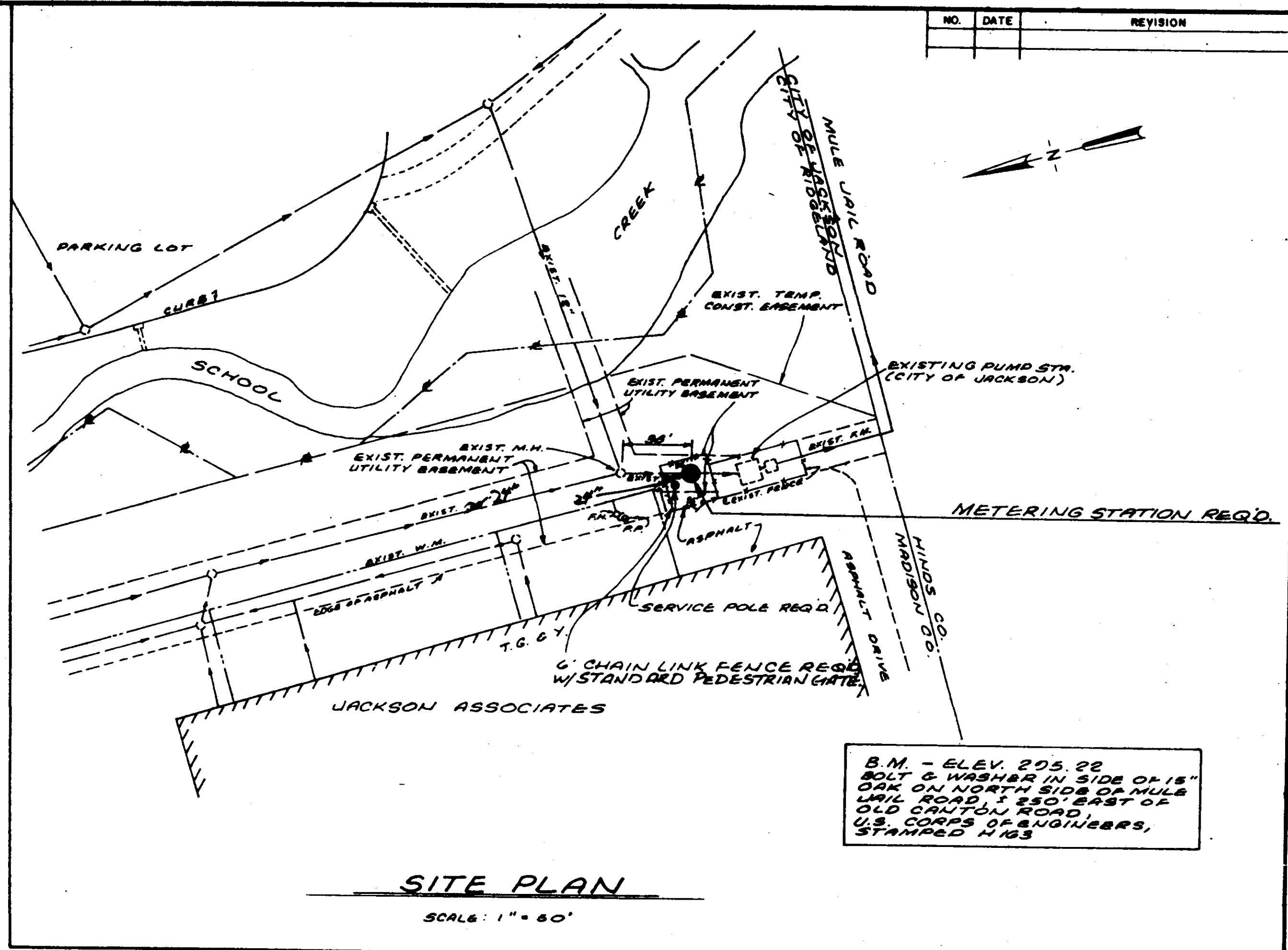
NO.	DATE	REVISION



PLAN
SCALE: 1/2" = 1'-0"

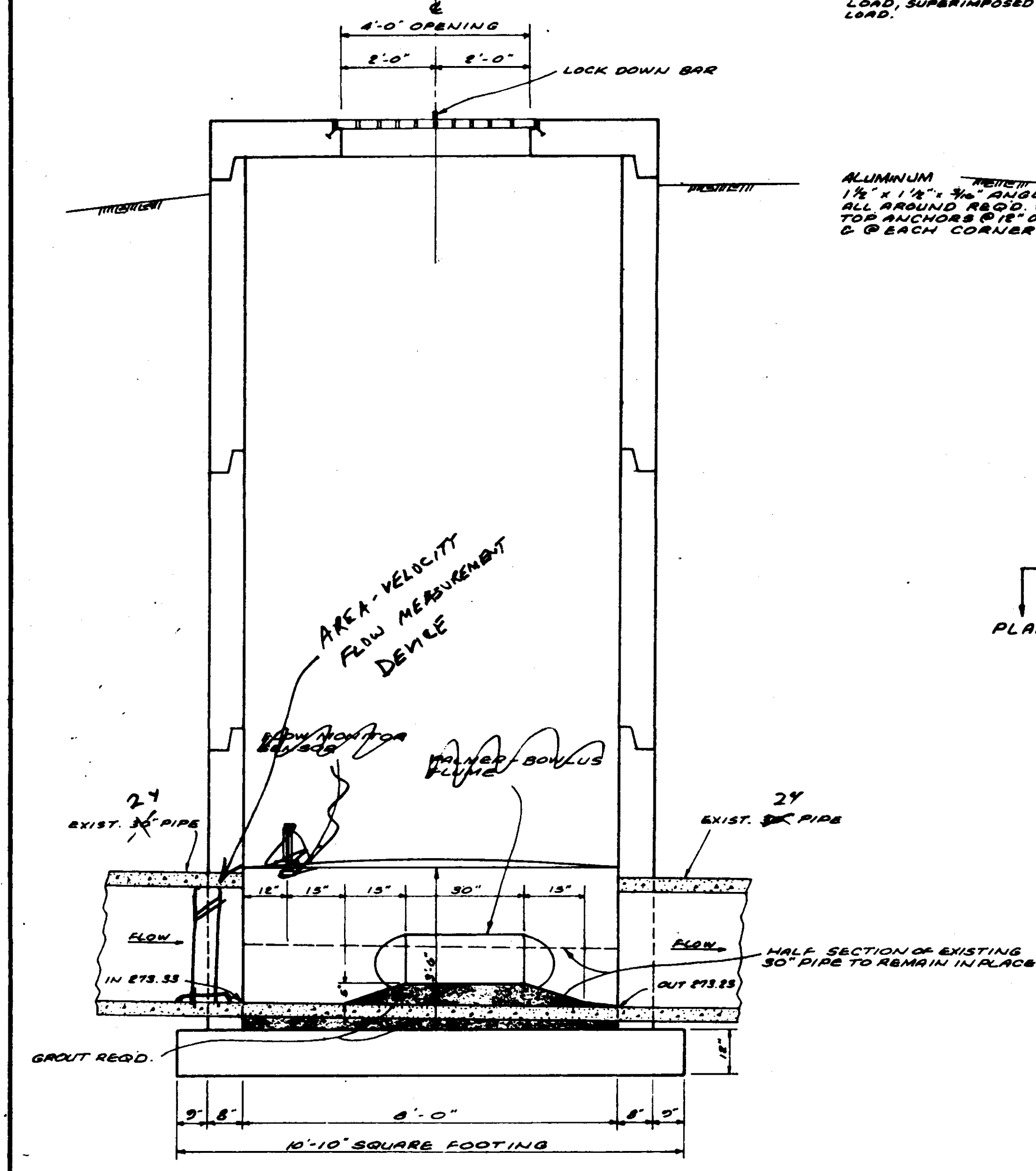


DETAIL SERVICE POLE
SCALE: 1/2" = 1'-0"

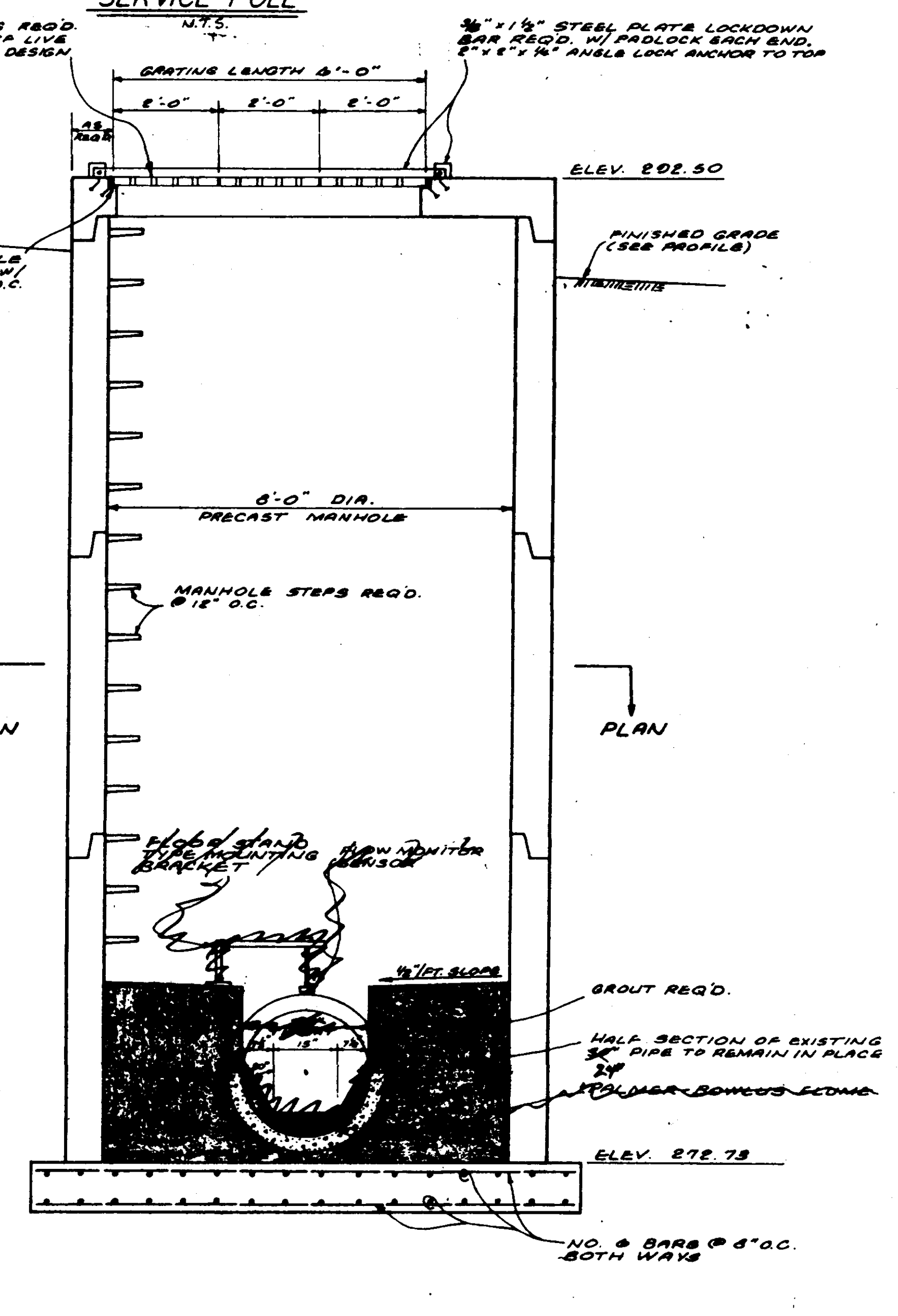


SITE PLAN
SCALE: 1" = 50'

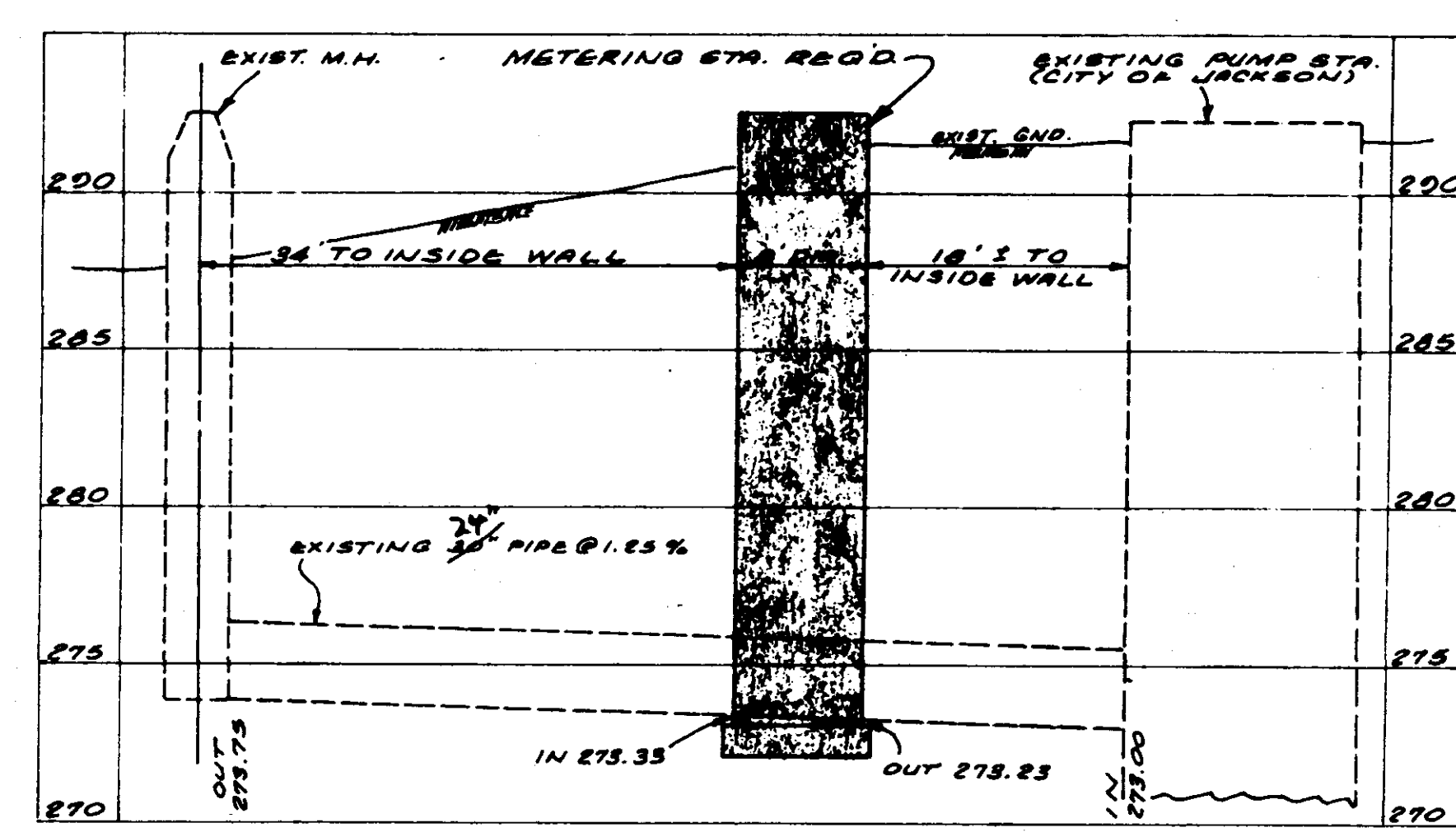
B.M. - ELEV. 205.22
BOLT & WASHER IN SIDE OF 18" OAK ON NORTH SIDE OF MULE LARK ROAD, 1250' EAST OF OLD GRANITON ROAD
U.S. CORPS OF ENGINEERS, STAMPED N163



SECTION A-A
SCALE: 1/2" = 1'-0"



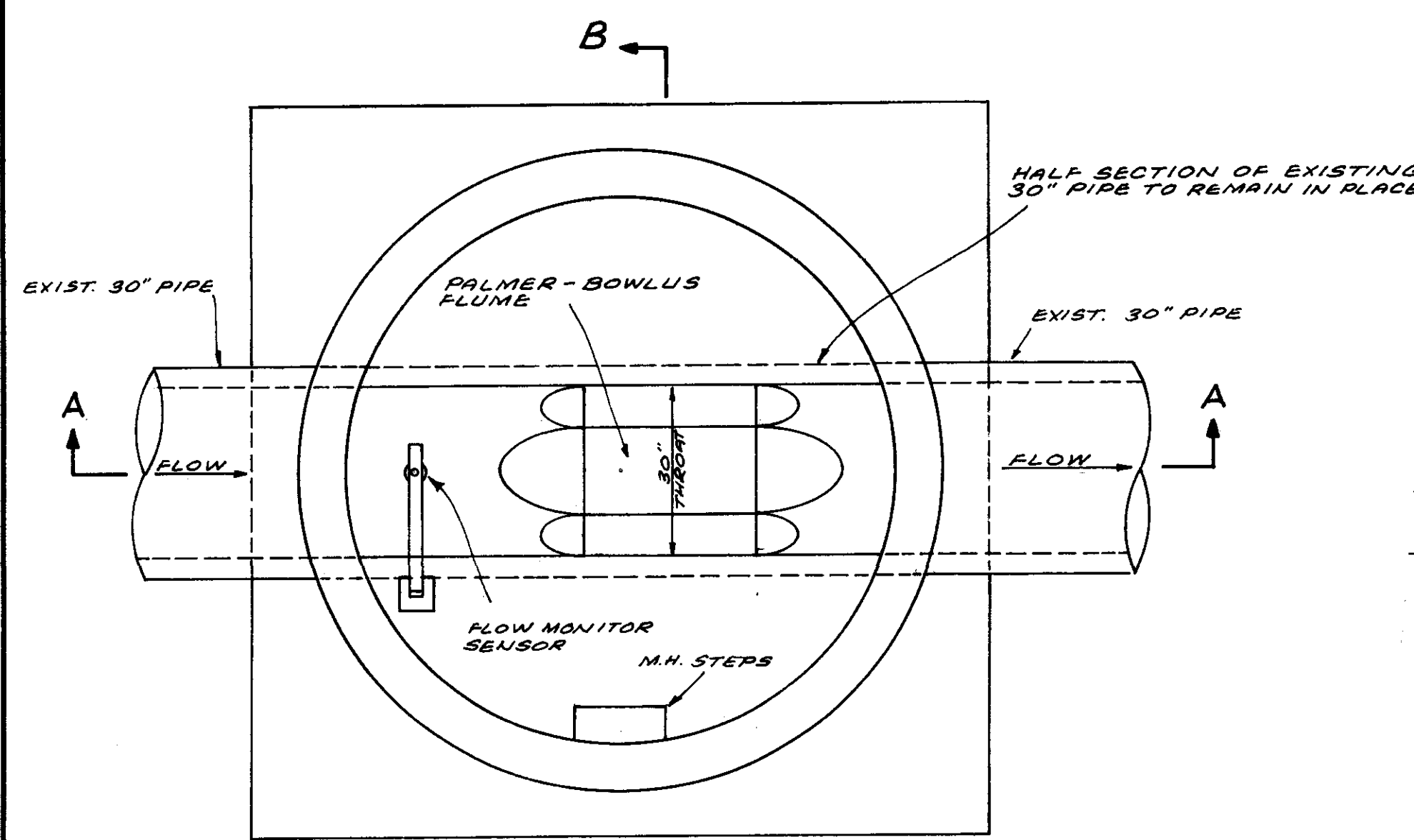
SECTION B-B
SCALE: 1/2" = 1'-0"



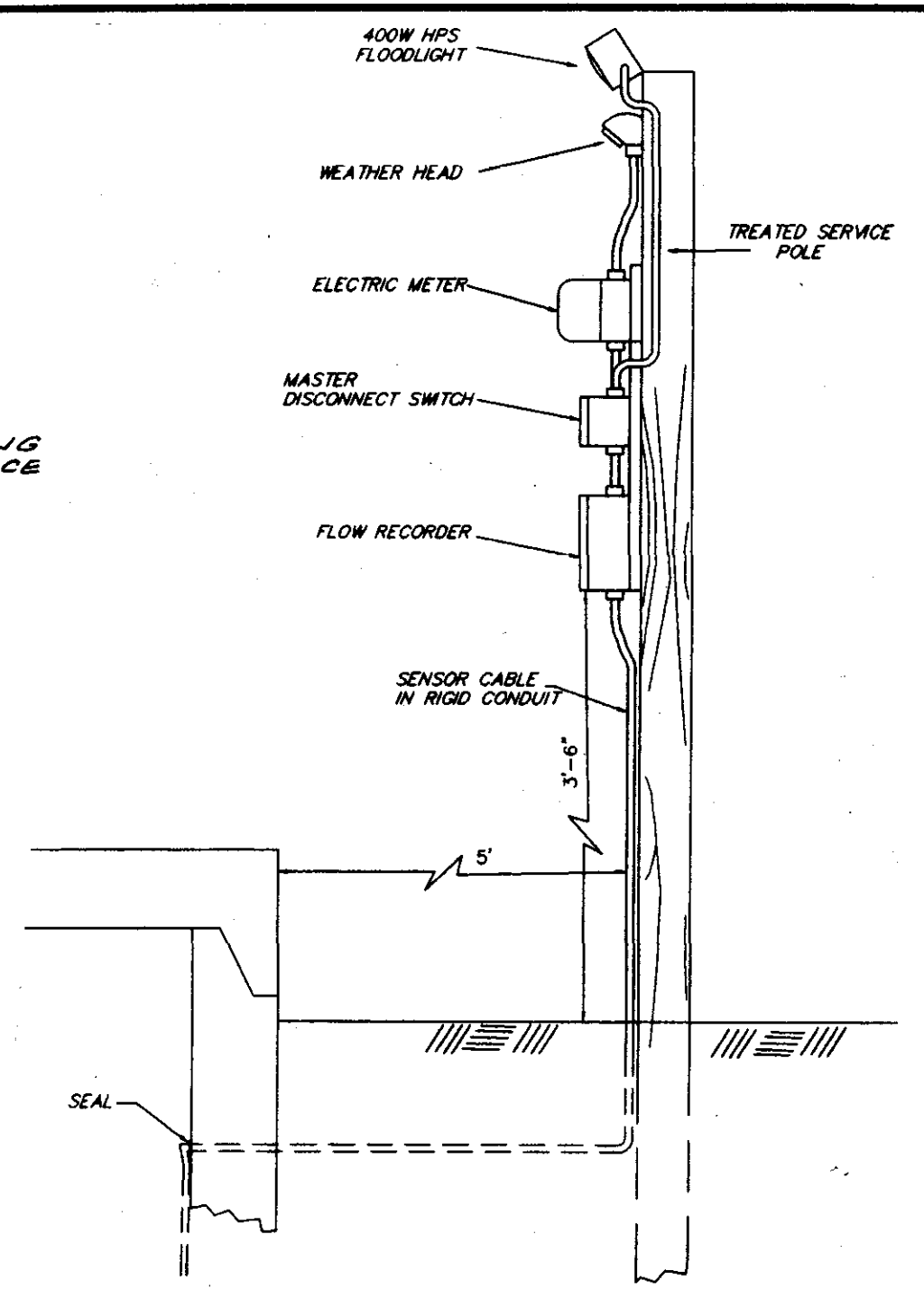
PROFILE
SCALE: 1/2" = 10' VERT.

CITY OF RIDGELAND		
METERING STATION DETAILS		
WAGGONER ENGINEERING, INC. Consulting Engineers - Jackson, Mississippi		
BY: R.C.	DATE: JULY - 1985	SHEET NUMBER
BY: H.A.	SCALE: AS SHOWN	25 OF 27

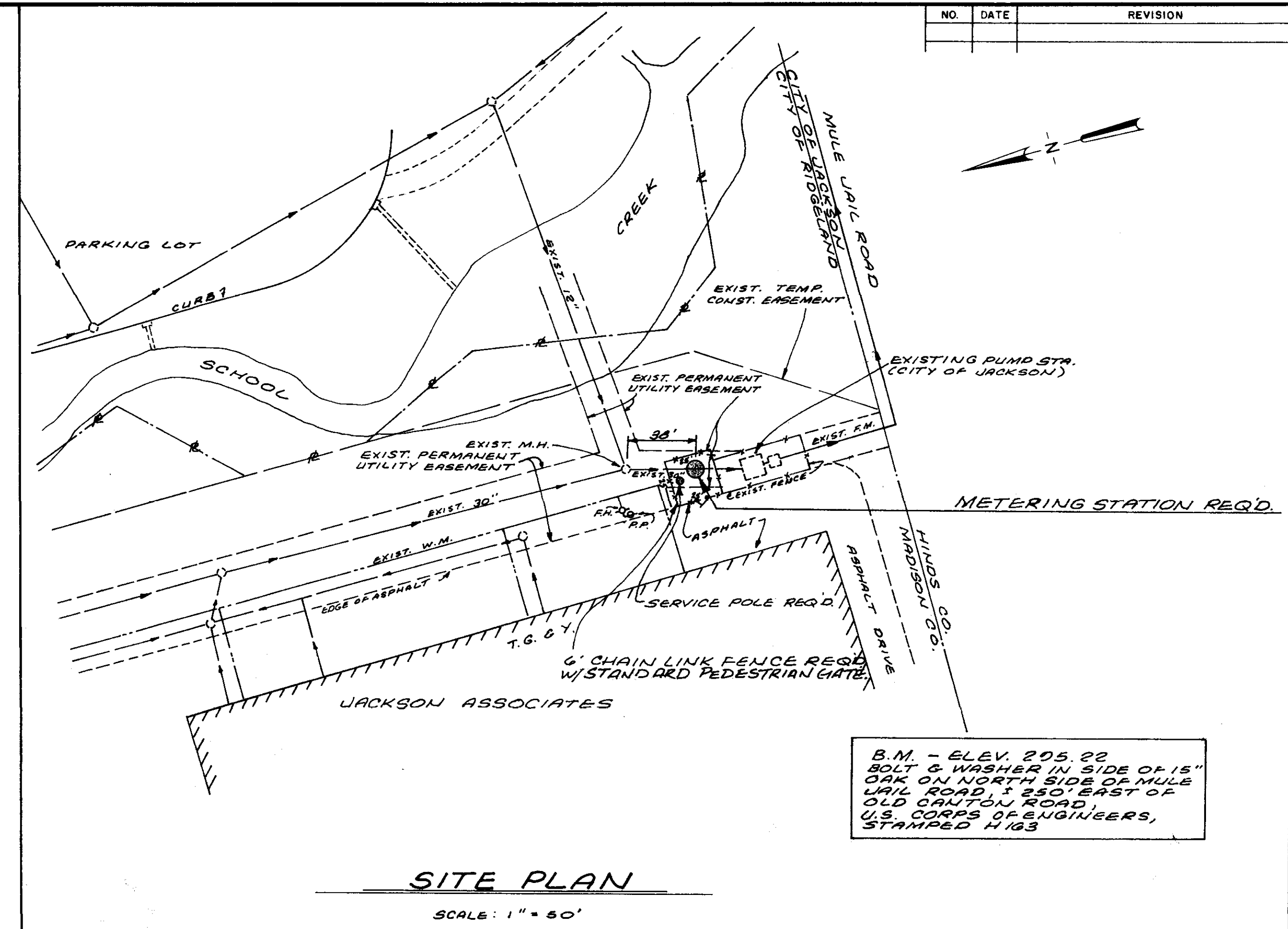
NO.	DATE	REVISION



PLAN
SCALE: 1/2" = 1'-0"

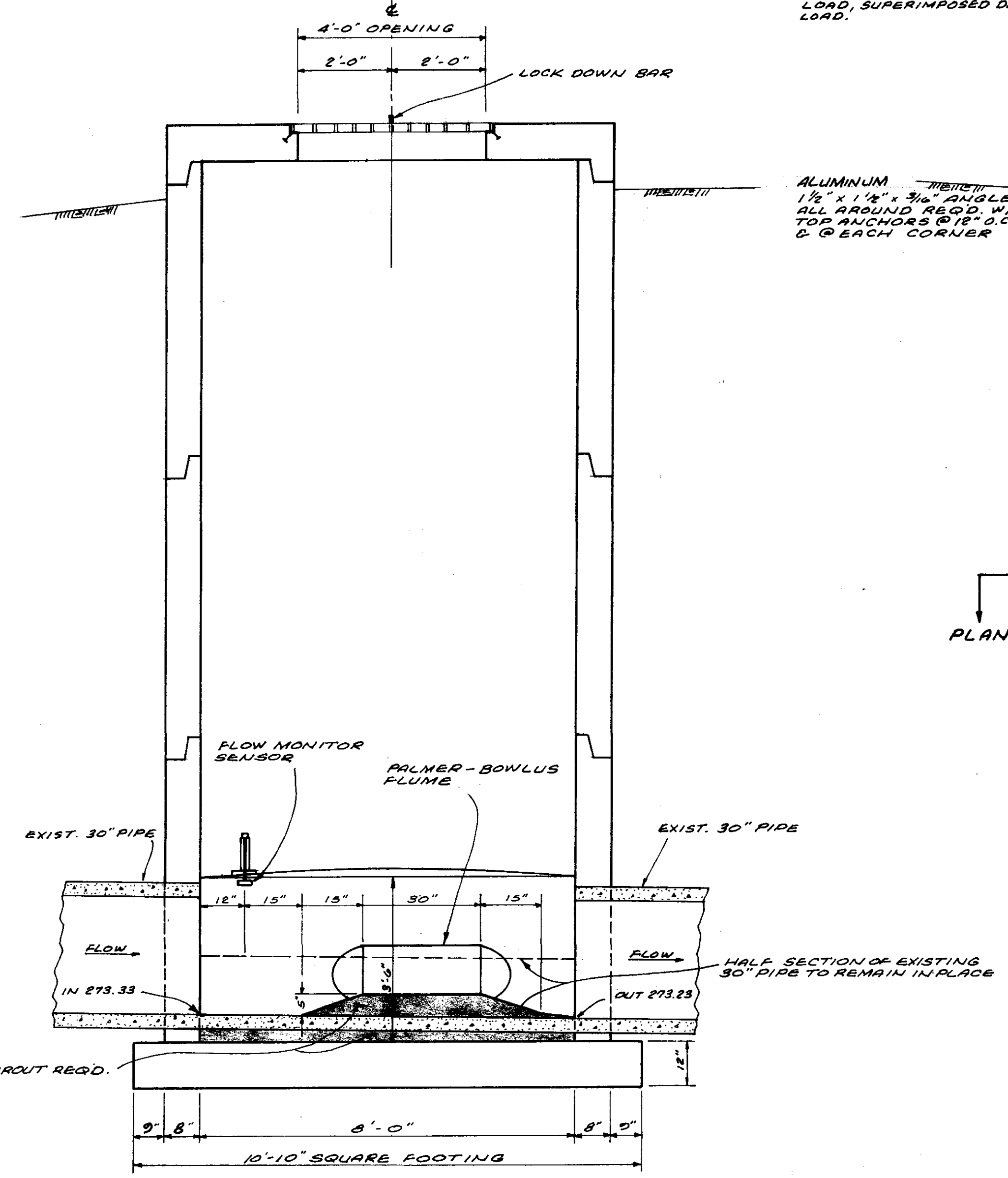


DETAIL SERVICE POLE
N.T.S.

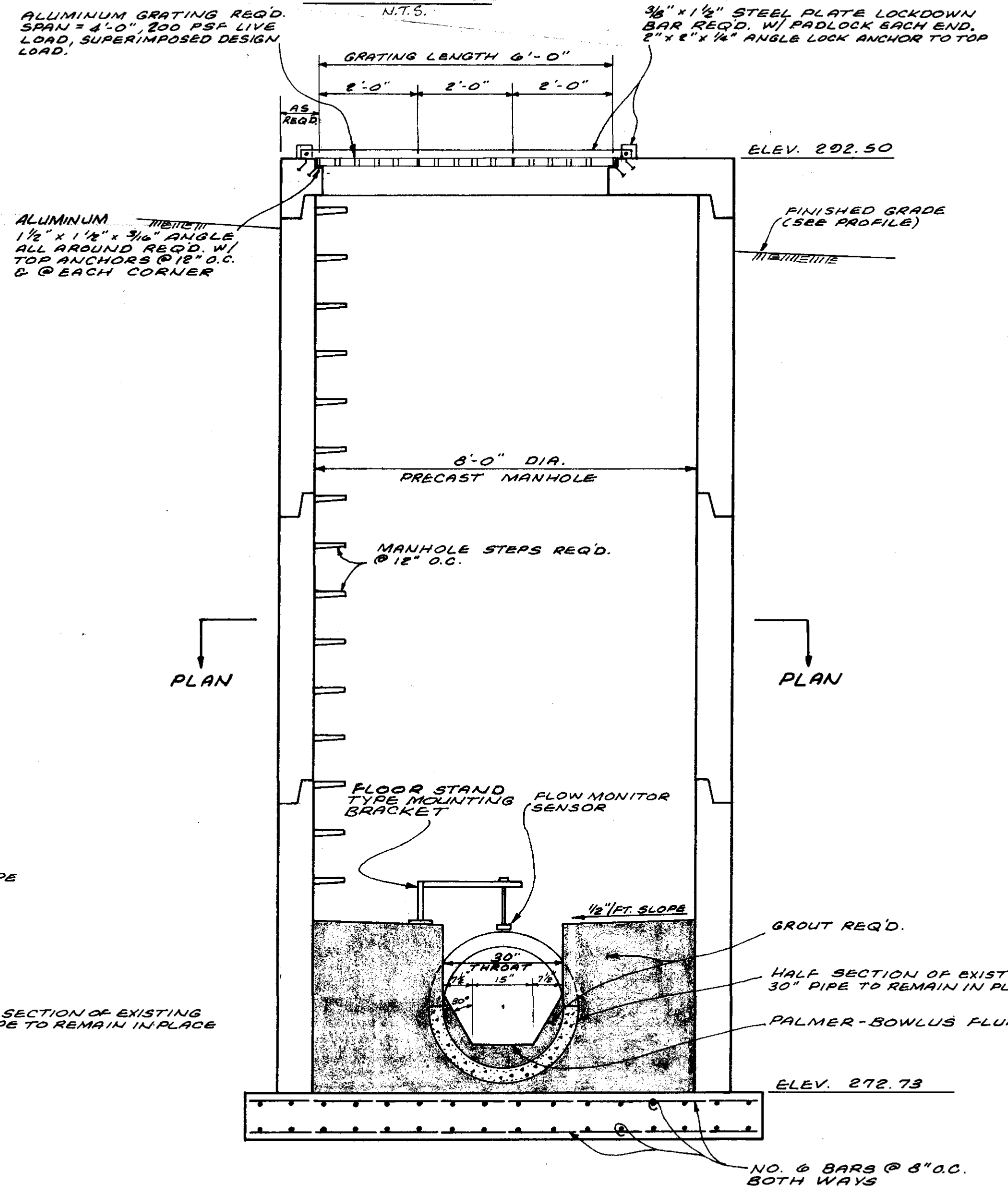


SITE PLAN
SCALE: 1" = 60'

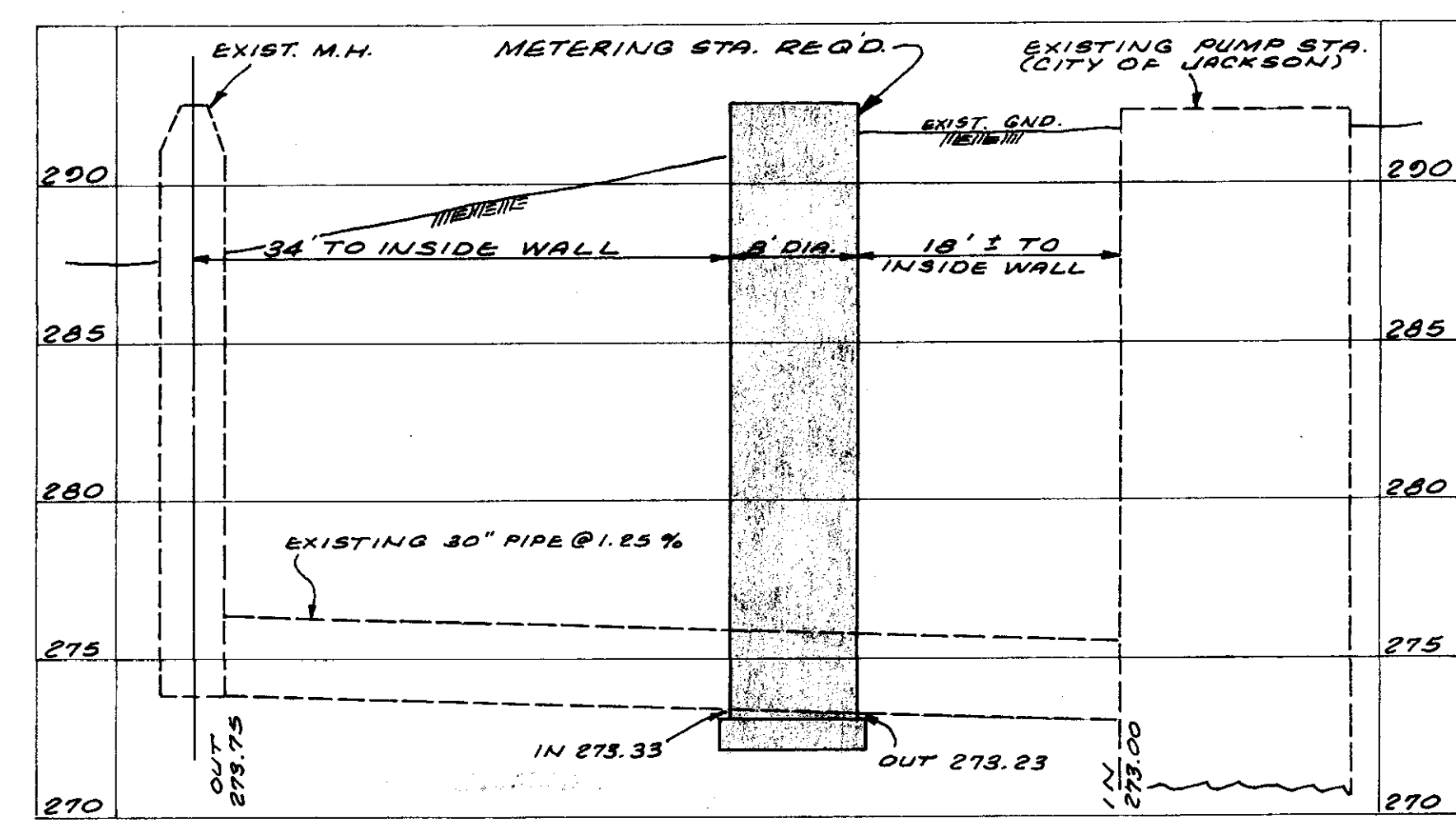
B.M. - ELEV. 205.22
BOLT & WASHER IN SIDE OF 15"
DIA. ON NORTH SIDE OF MULE
JAIL ROAD, 250' EAST OF
OLD CANTON ROAD,
U.S. CORPS OF ENGINEERS,
STAMPED 4/13



SECTION A-A
SCALE: 1/2" = 1'-0"



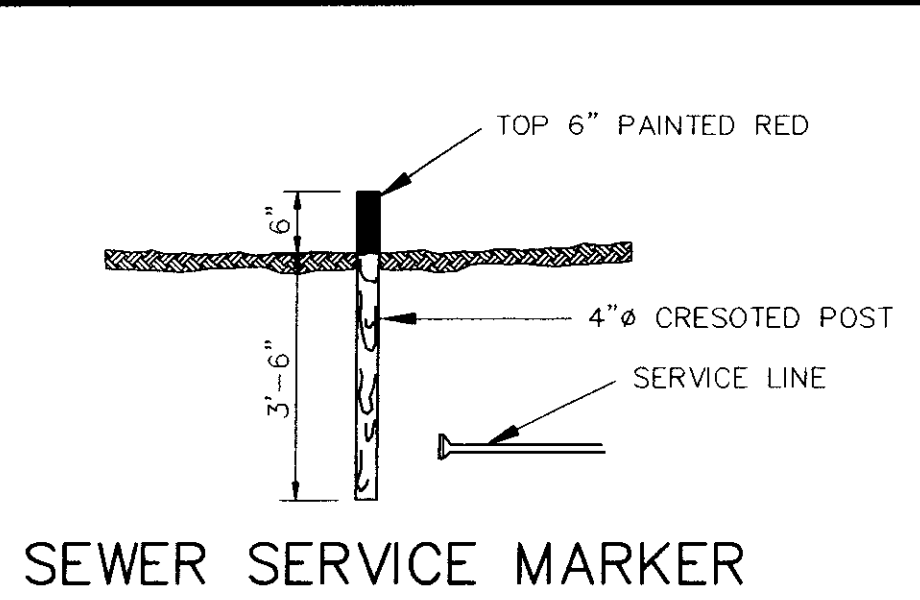
SECTION B-B
SCALE: 1/2" = 1'-0"



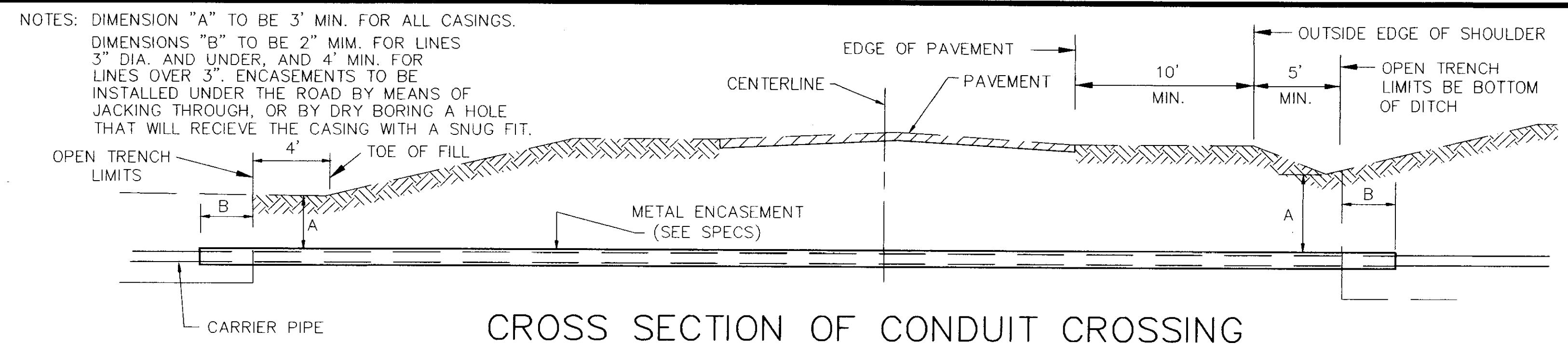
PROFILE
SCALE: 1" = 10' HORIZ.
1" = 3' VERT.

CITY OF RIDGELAND		
METERING STATION DETAILS		
WAGNER ENGINEERING, INC. Consulting Engineers - Jackson, Mississippi		
DRAWN BY: R.C.	DATE: JULY - 1995	SHEET NUMBER
REVIEWED BY: H.A.	SCALE: AS SHOWN	25 OF 27

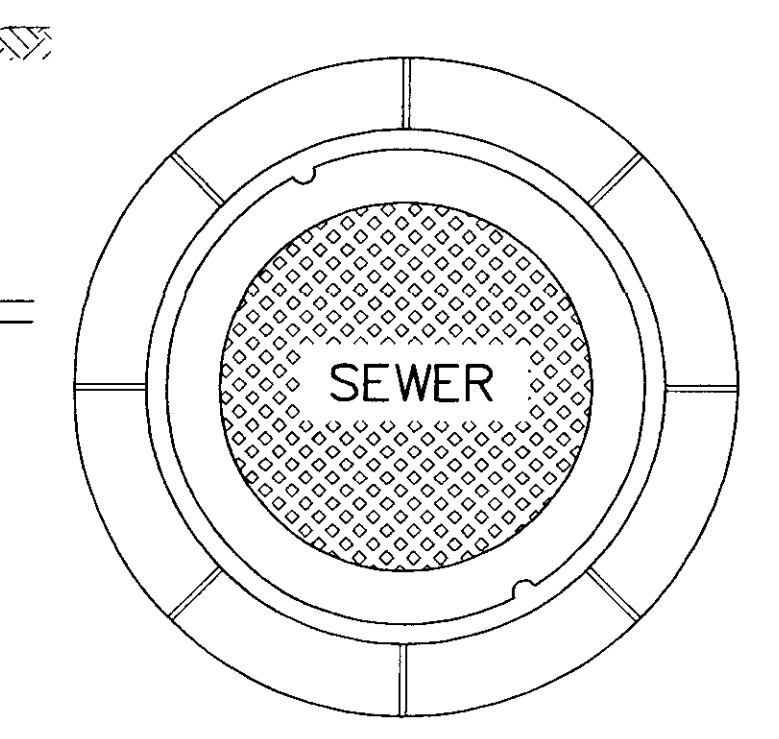
680-089



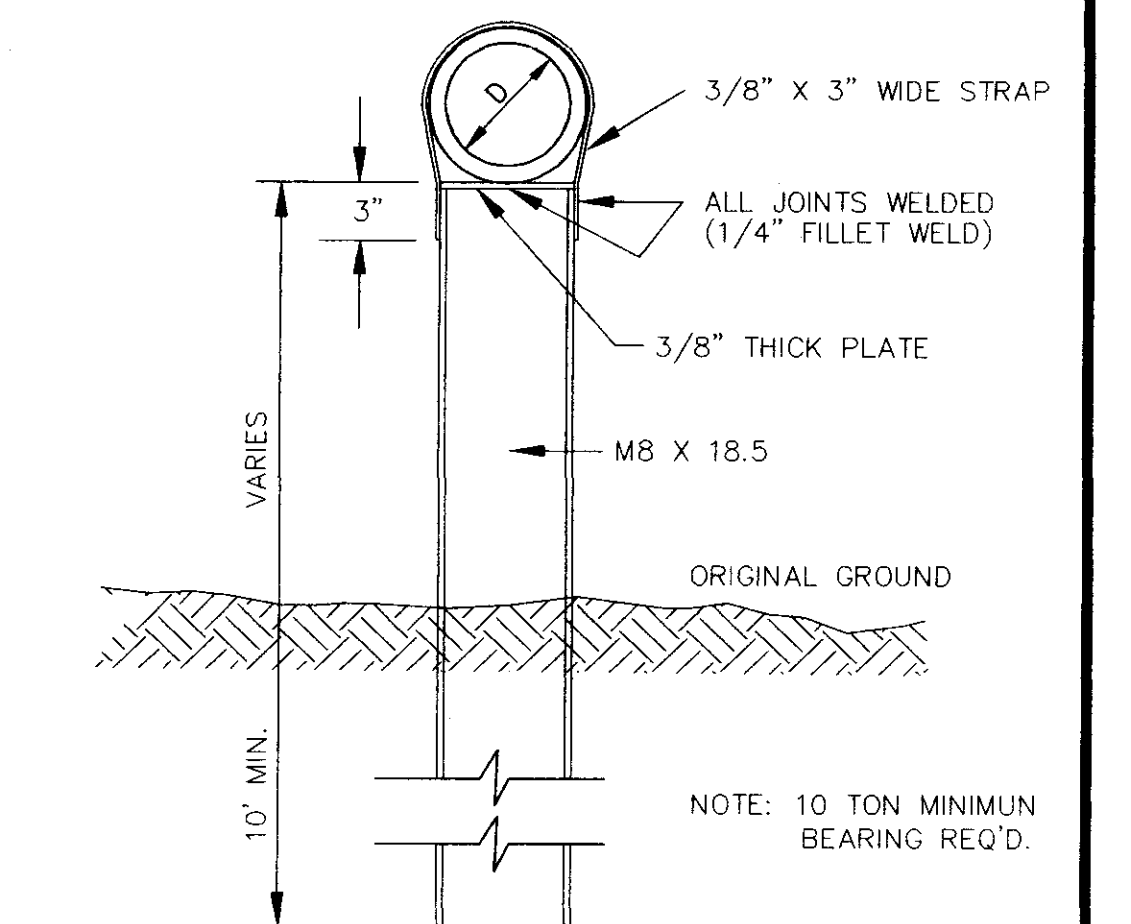
SEWER SERVICE MARKER



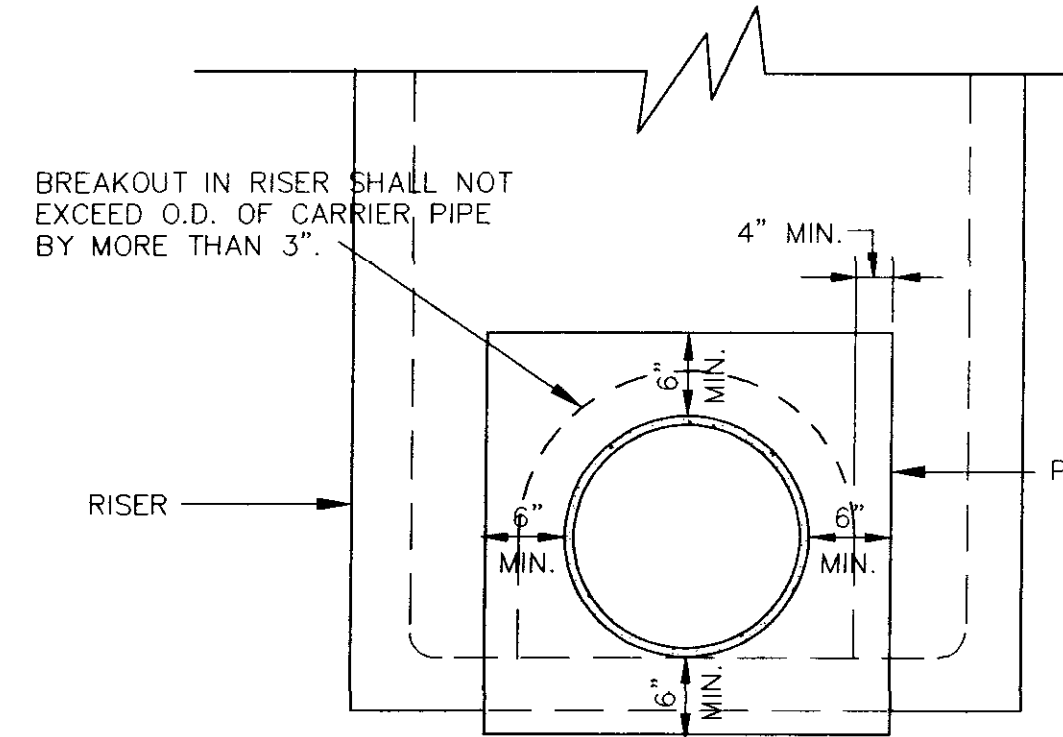
CROSS SECTION OF CONDUIT CROSSING



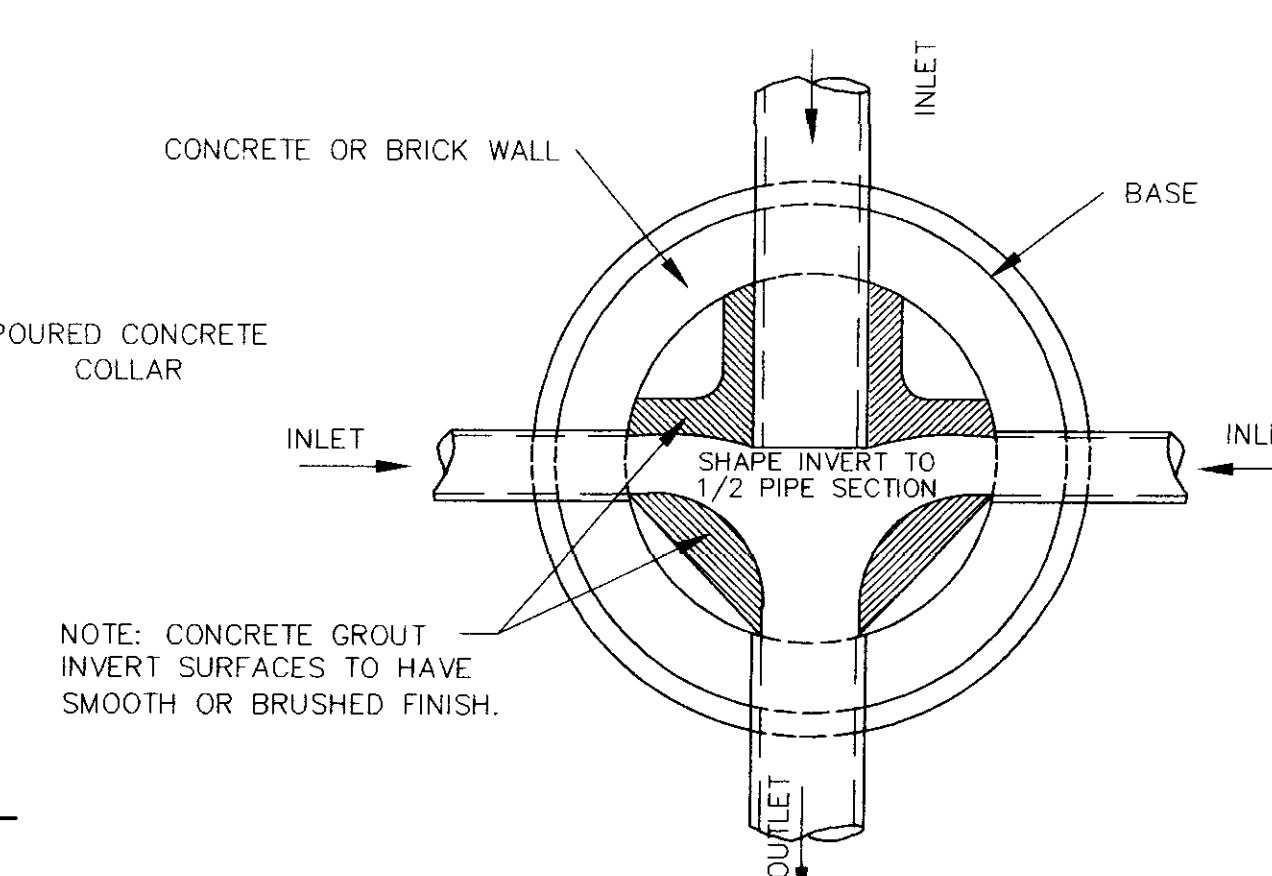
PLAN MANHOLE CASTING



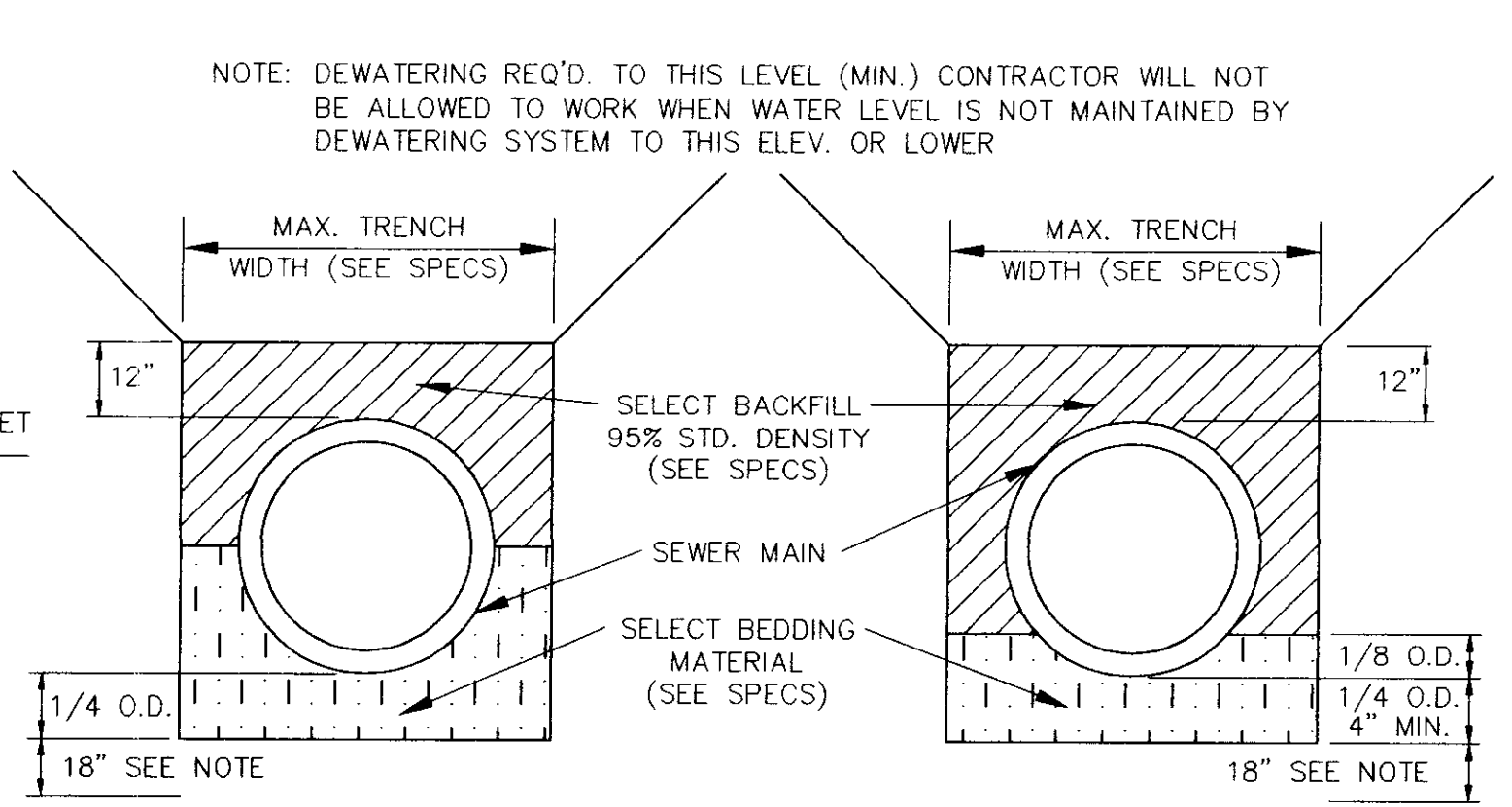
DETAIL TYPE "A" PIER



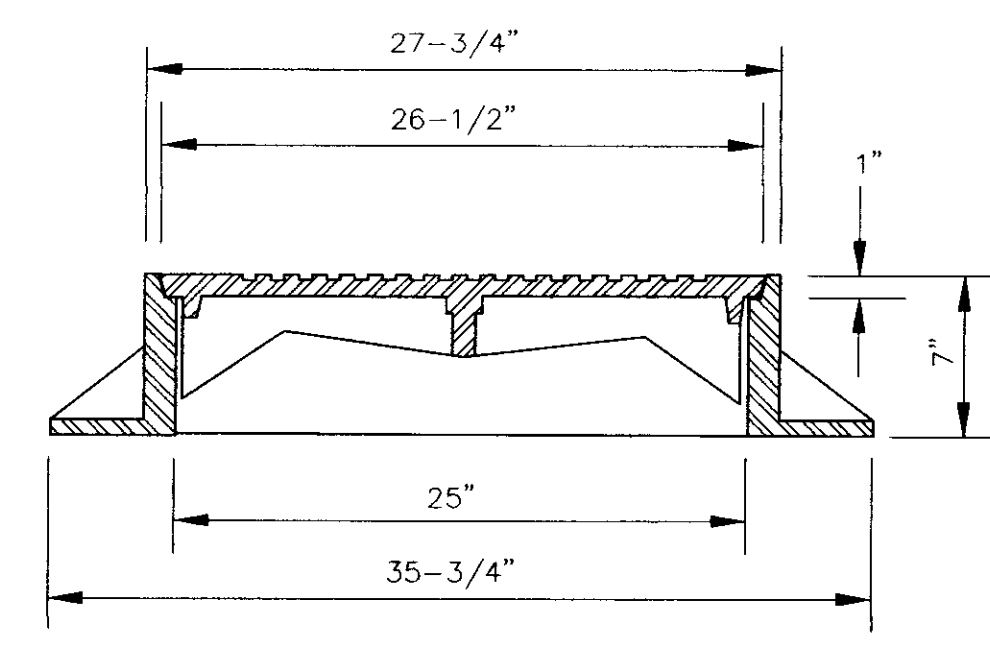
ELEVATION CONCRETE COLLAR AT MANHOLE CONNECTION



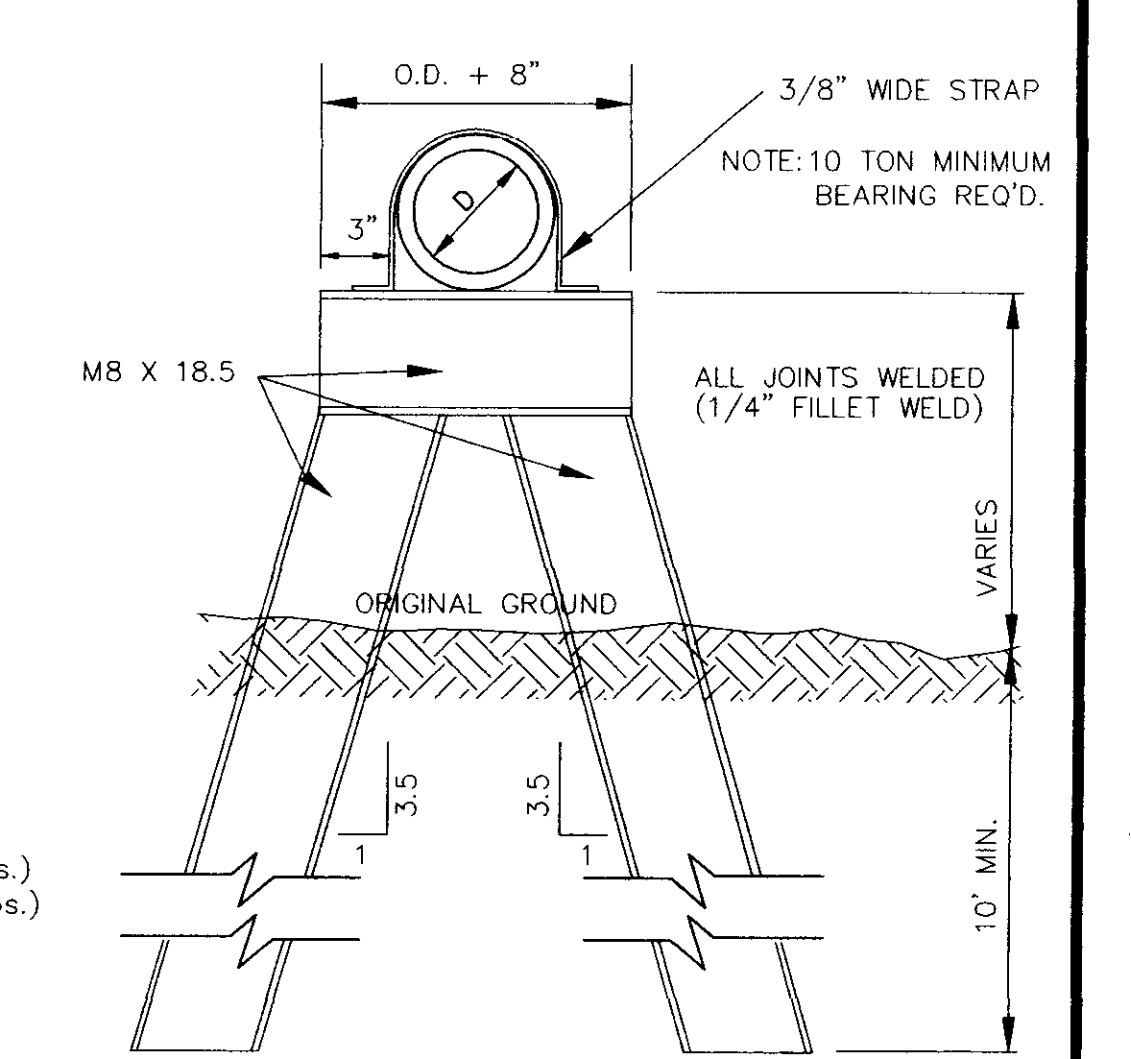
PLAN OF MANHOLE FLOW CHANNELS



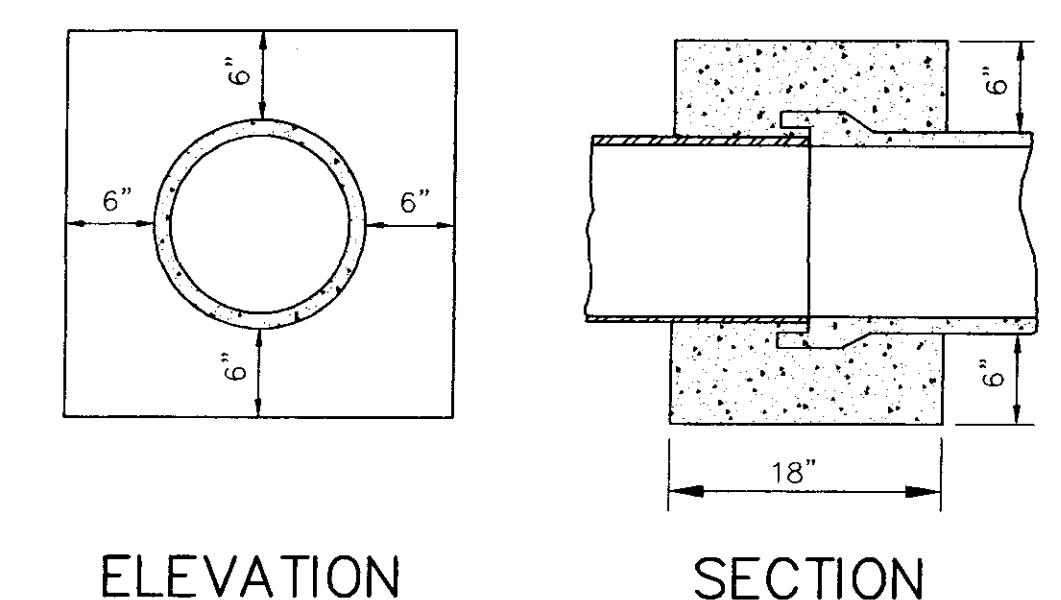
TYPICAL SECTION CLASS "B" BEDDING TYPICAL SECTION CLASS "C" BEDDING



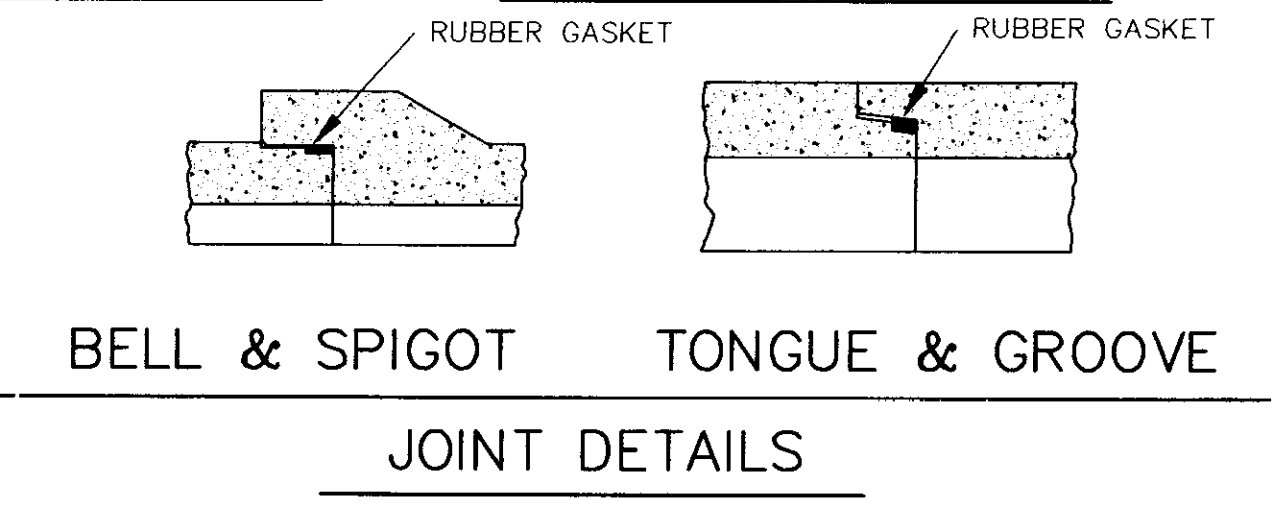
SECTION TYPE "A" MANHOLE CASTING



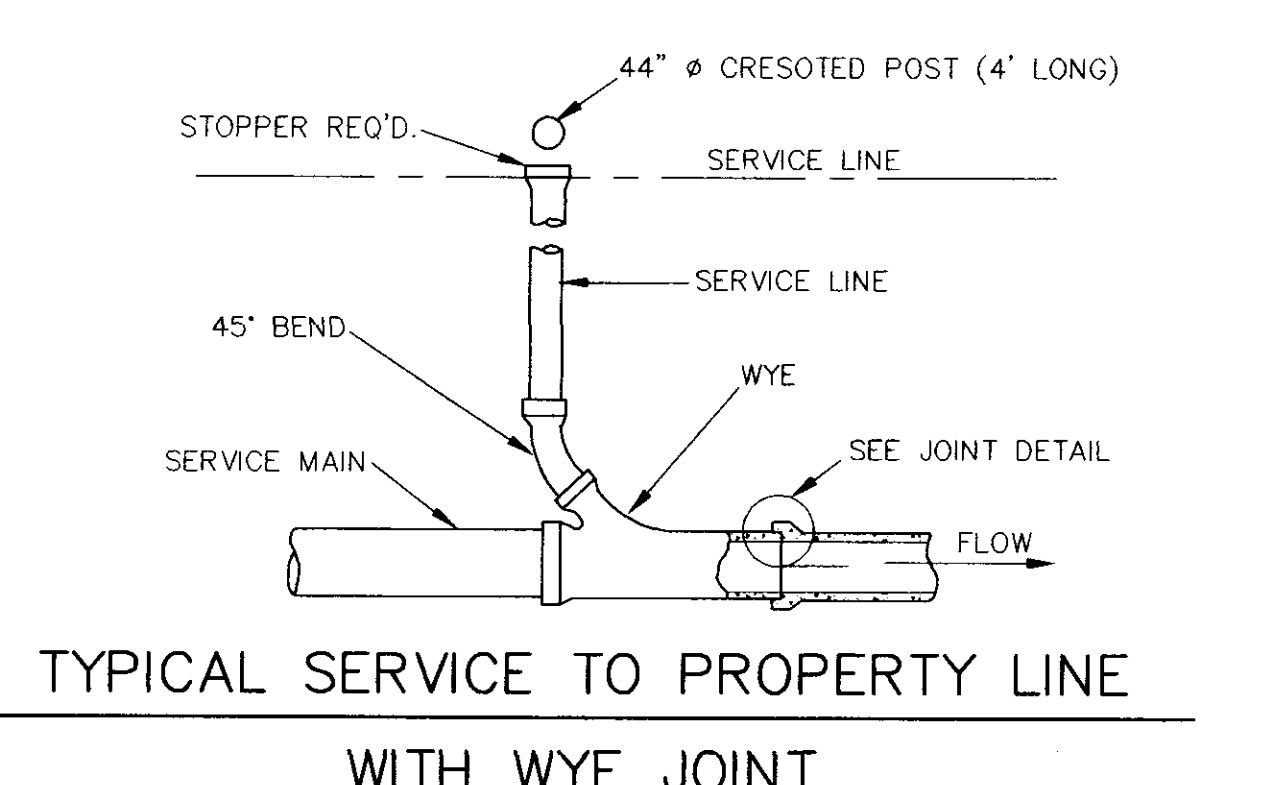
DETAIL TYPE "B" PIER



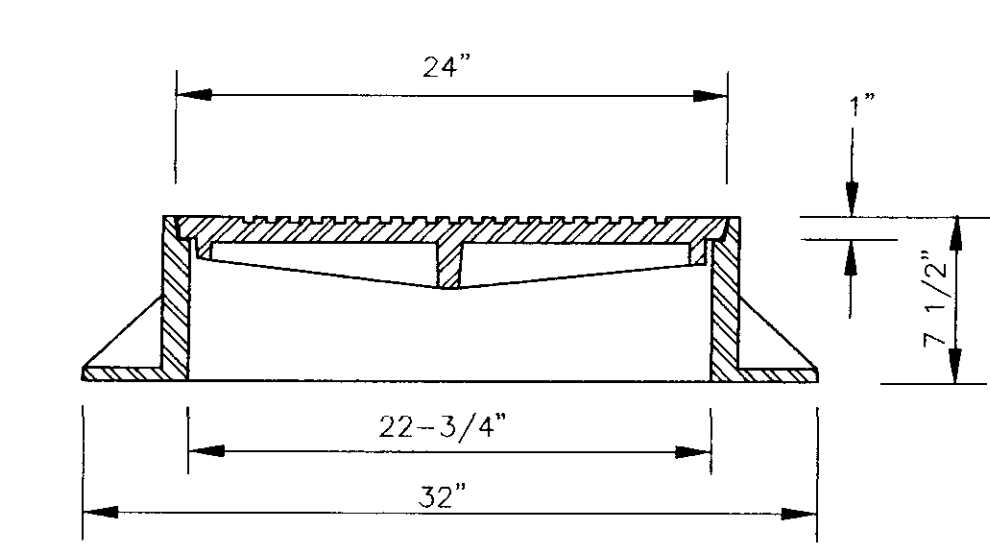
ELEVATION SECTION CONCRETE COLLAR DETAILS



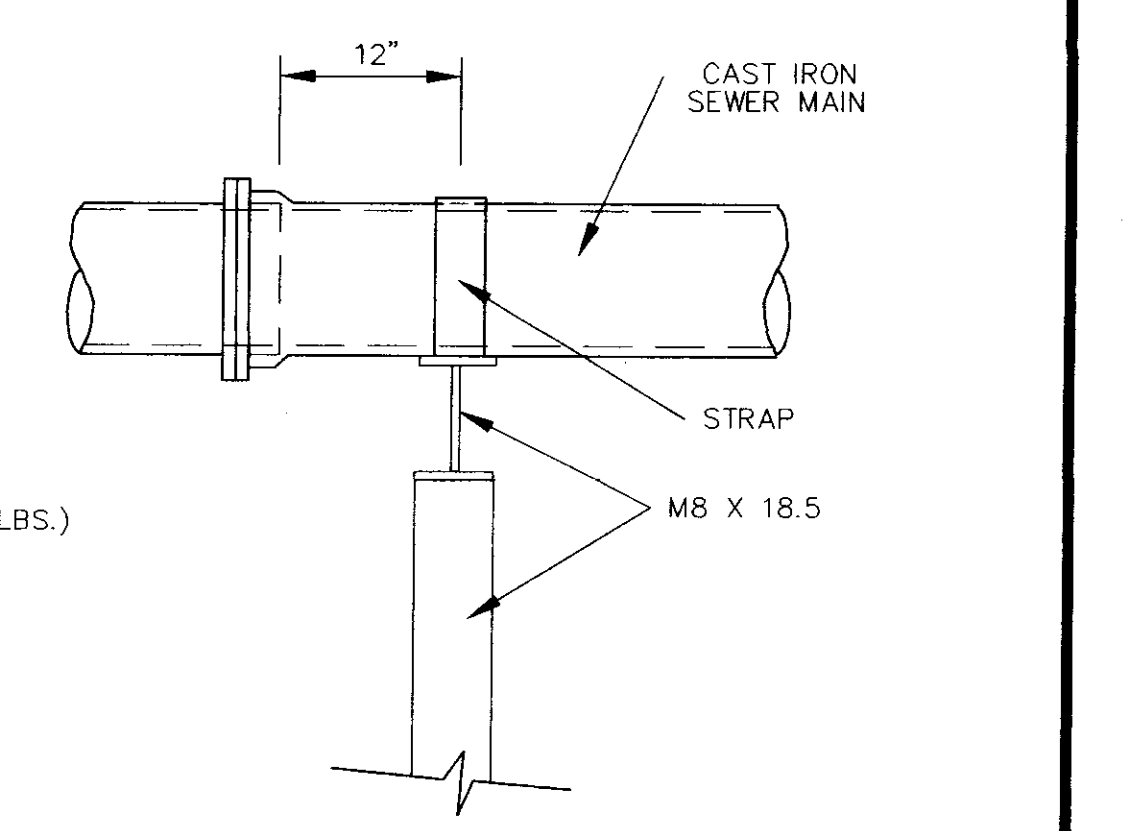
BELL & SPIGOT TONGUE & GROOVE JOINT DETAILS



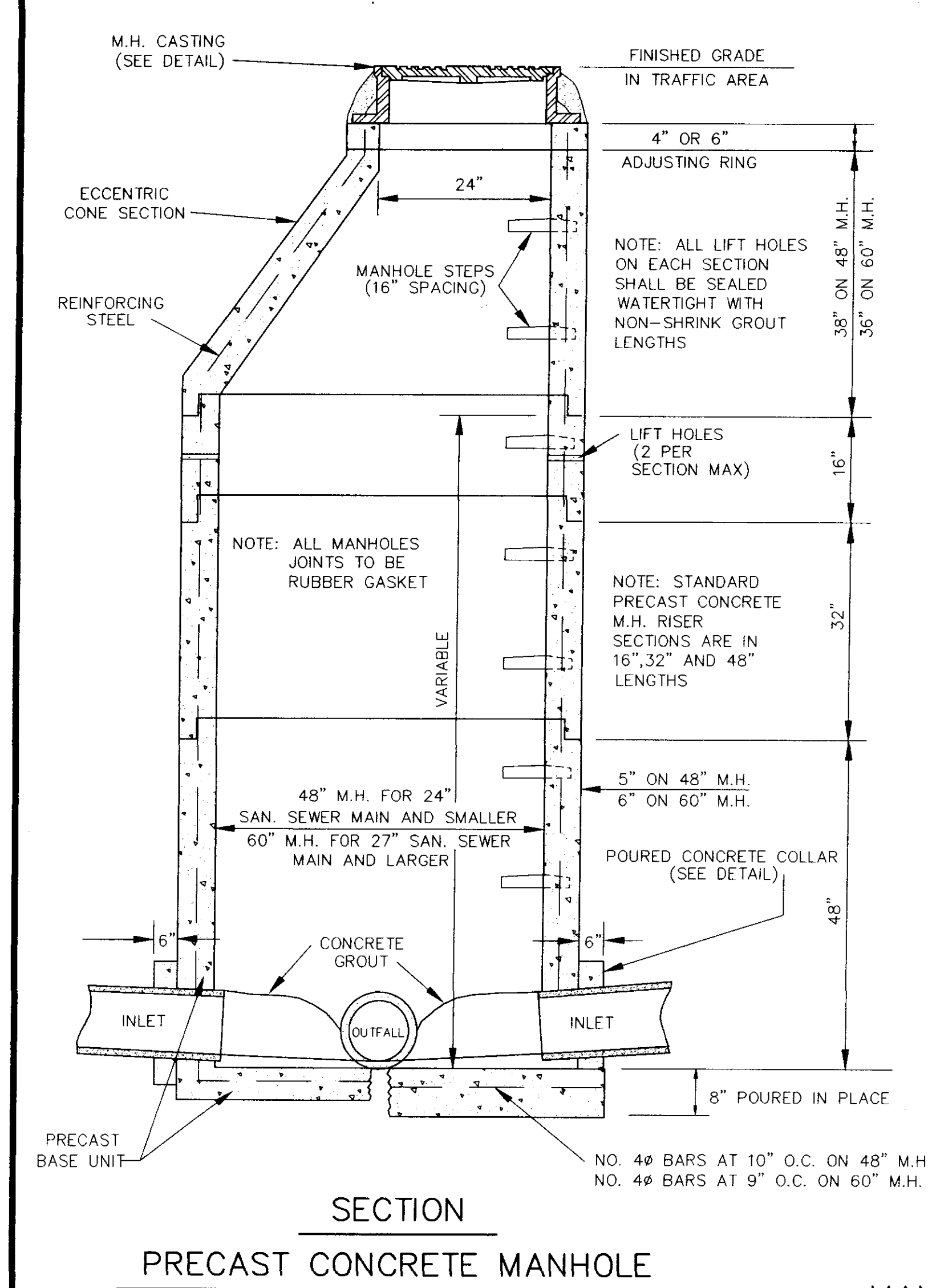
TYPICAL SERVICE TO PROPERTY LINE WITH WYE JOINT



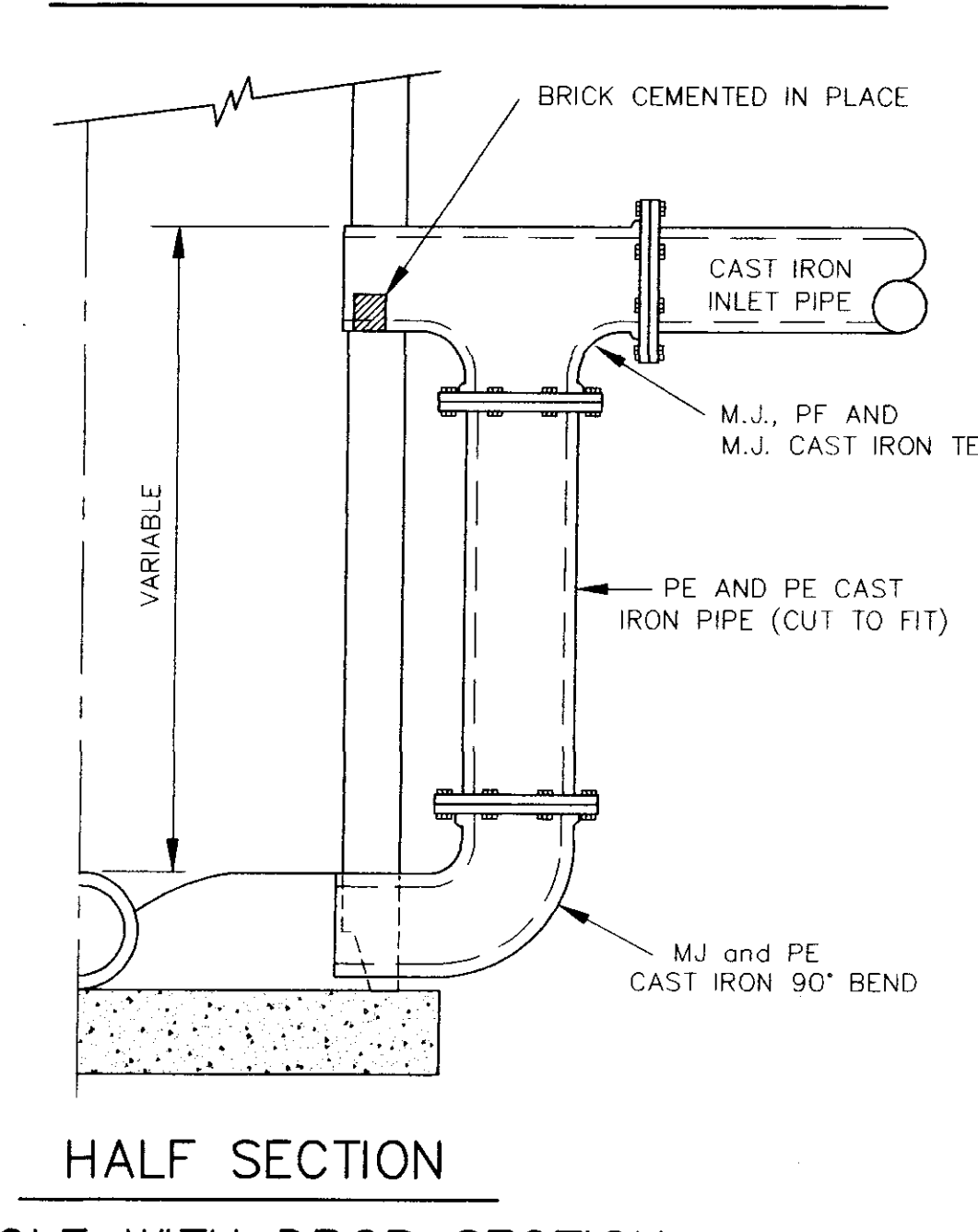
SECTION TYPE "B" MANHOLE CASTING



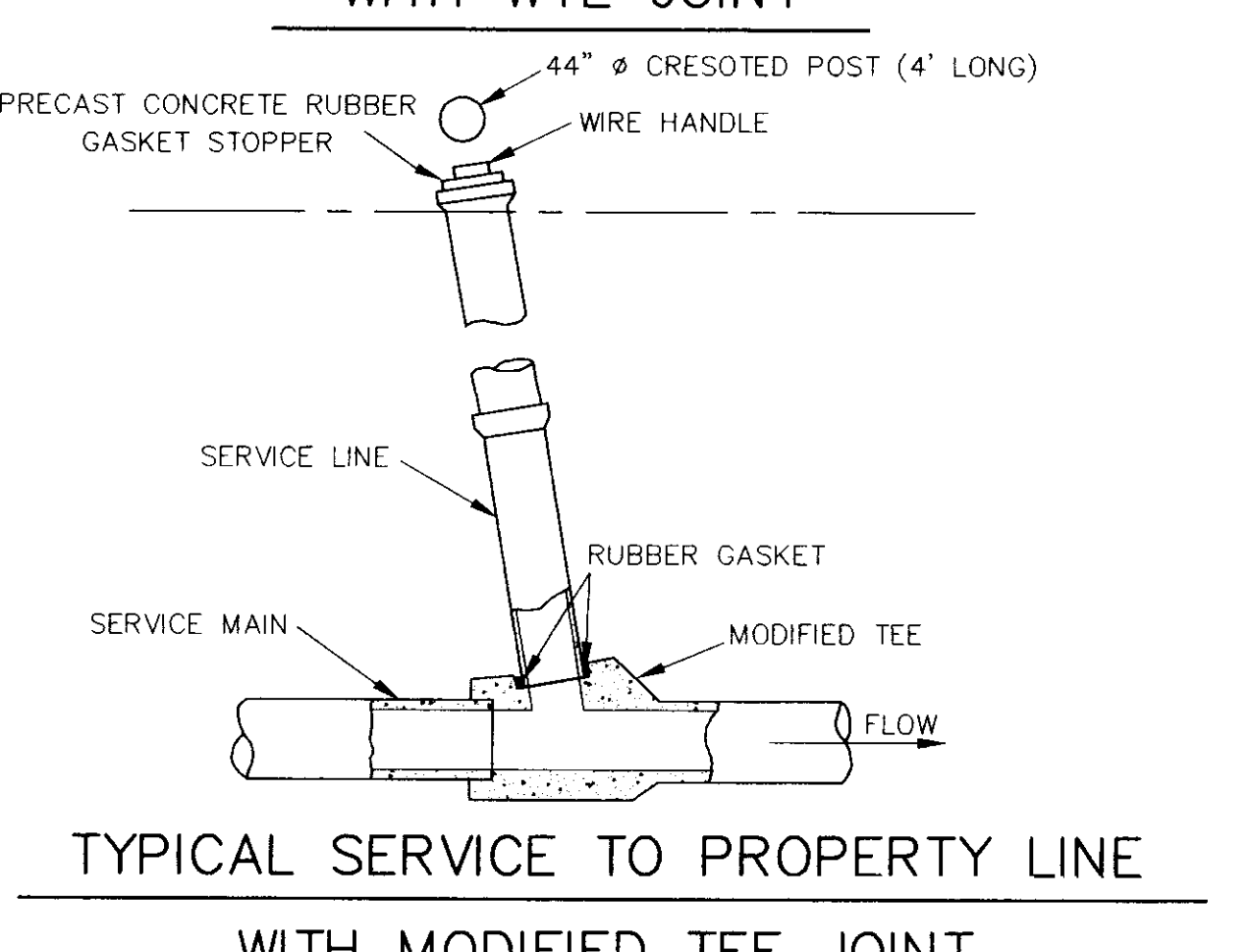
SIDE ELEVATION TYPE "B" PIER



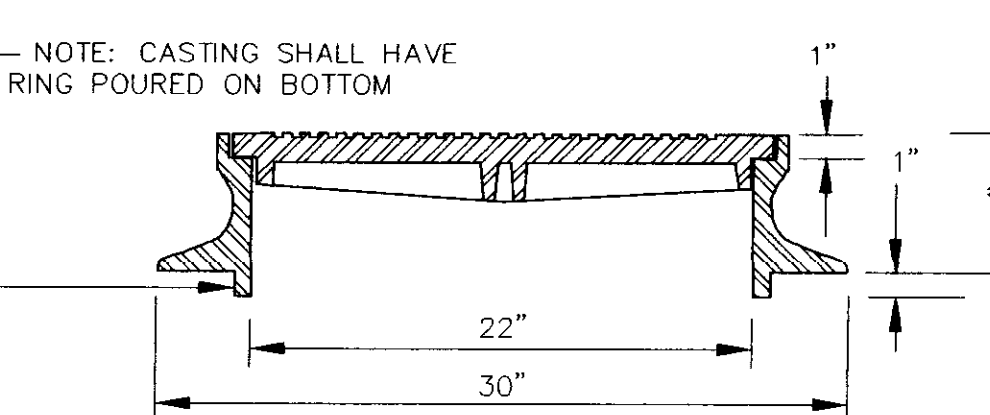
SECTION PRECAST CONCRETE MANHOLE



HALF SECTION MANHOLE WITH DROP SECTION



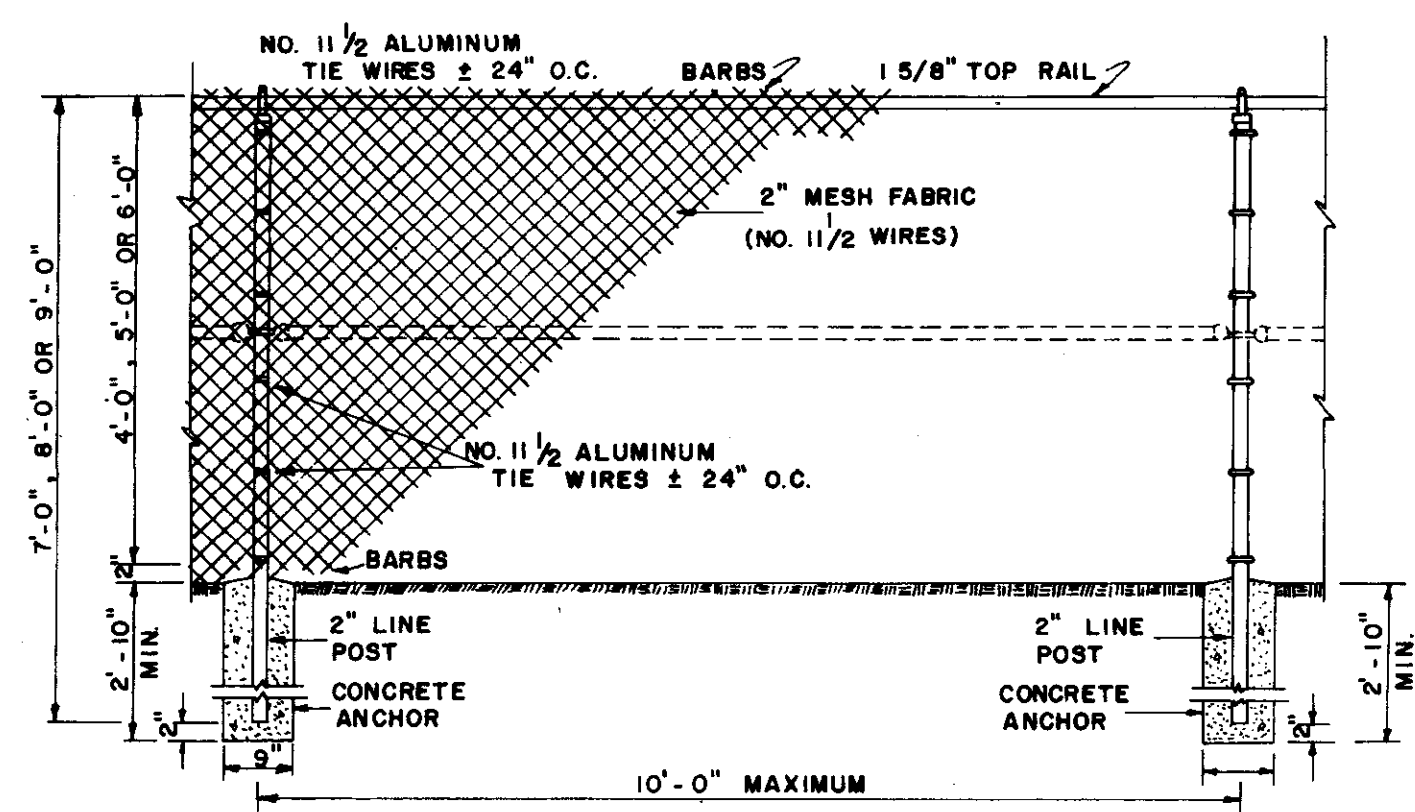
TYPICAL SERVICE TO PROPERTY LINE WITH MODIFIED TEE JOINT



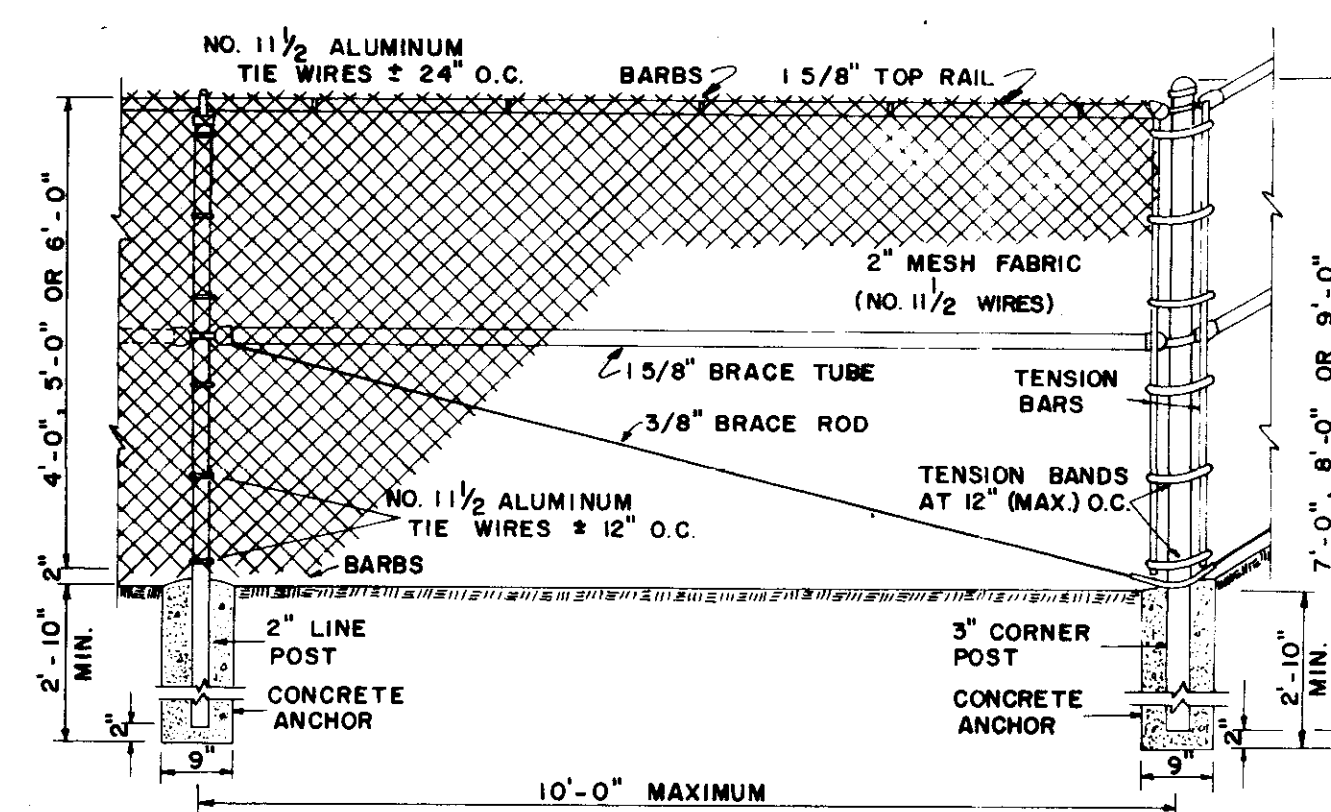
SECTION TYPE "C" MANHOLE CASTING

NOTE: 1. USE TYPE "C" MANHOLE CASTING FOR PRECAST NOT IN A STREET R.O.W. 2. USE HARPER NO.8 (330 LBS.) OR (NEENAH NO. R-1779 (300 LBS) OR VULCAN NO. VM-7 (300 LBS.)

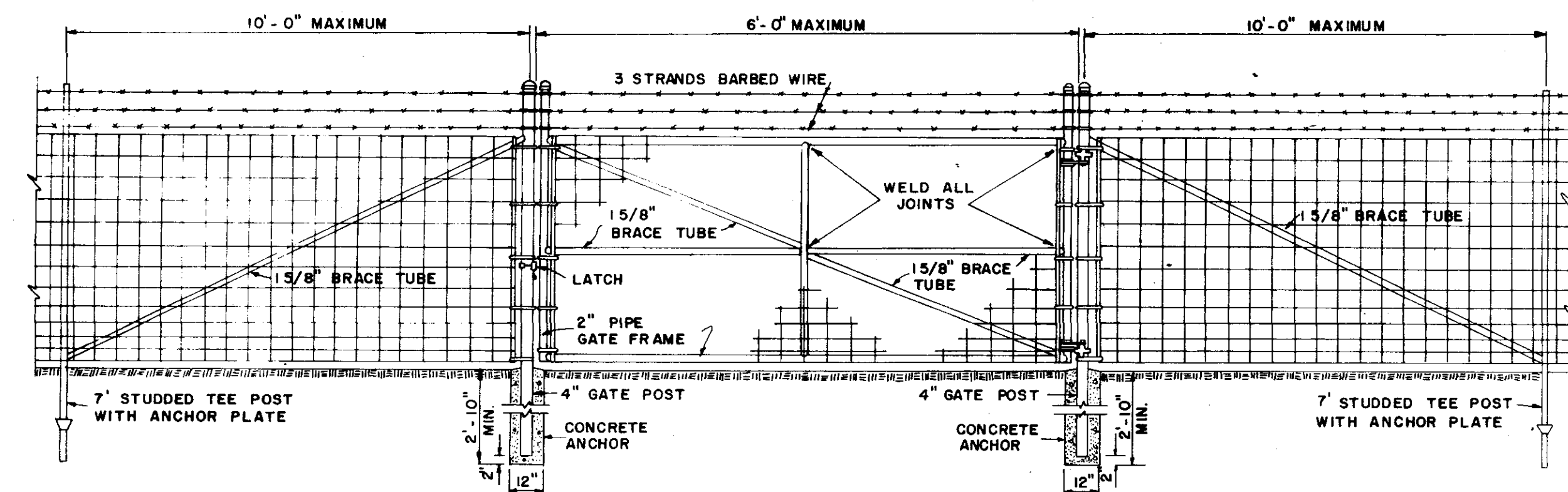
CITY OF RIDGELAND, MISSISSIPPI		
SANITARY SEWER - STANDARD DETAILS		
SCHOOL CREEK INTERCEPTOR		
WAGONER ENGINEERING, INC. Consulting Engineers - Jackson, Mississippi		
DRAWN BY: C.R.H.	DATE: FEB 94	SHEET NUMBER
REVIEWED BY: B.W.	SCALE: N.T.S.	26 OF 27



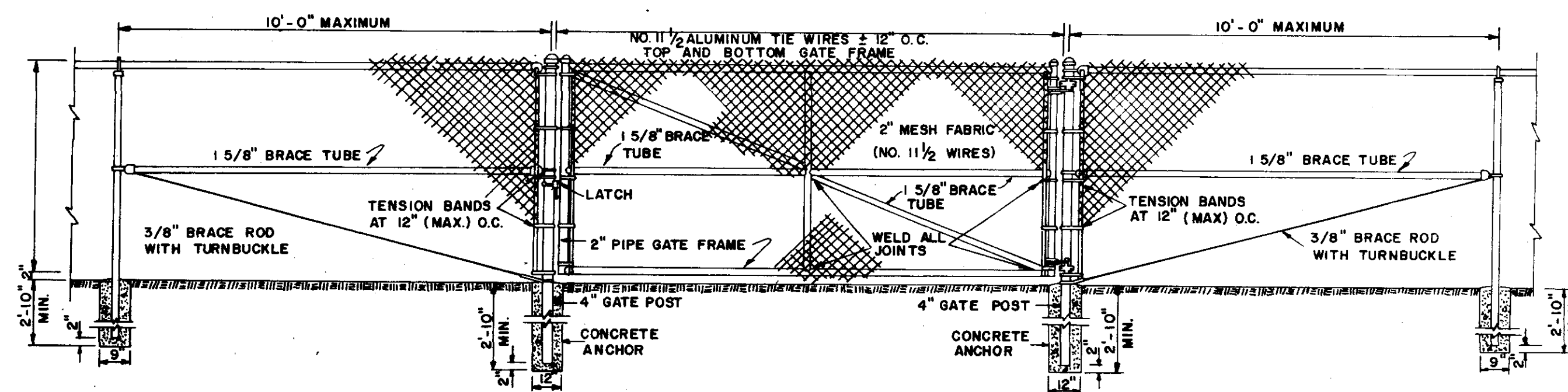
**LINE BAY
CHAIN LINK FENCE**
SCALE: 1/2" = 1'-0"



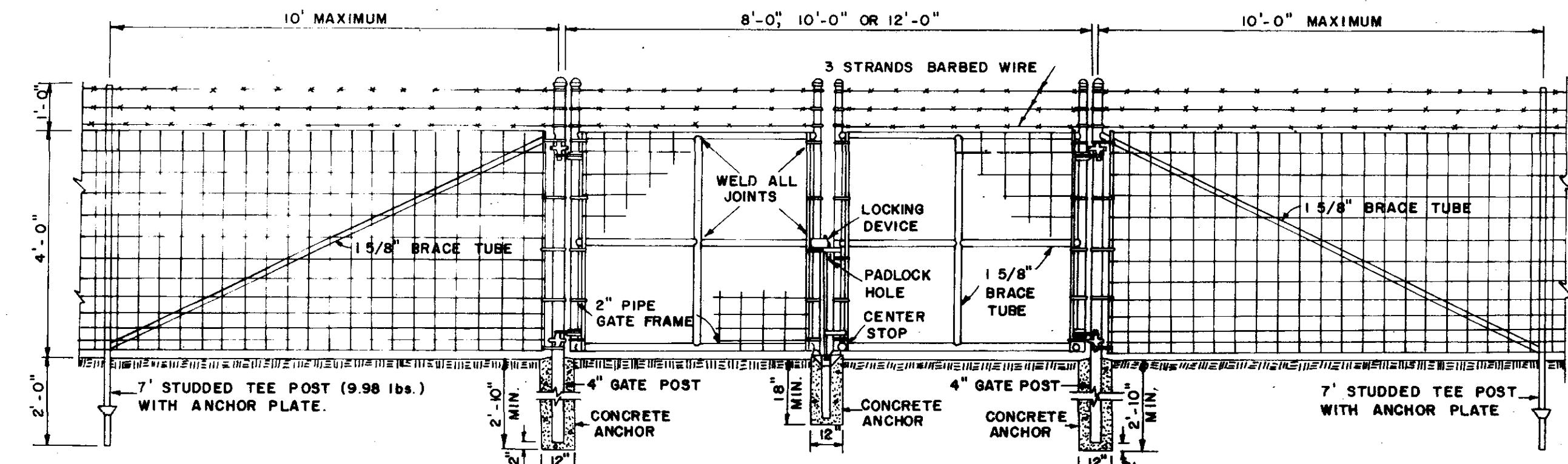
**CORNER BAY
CHAIN LINK FENCE**
SCALE: 1/2" = 1'-0"



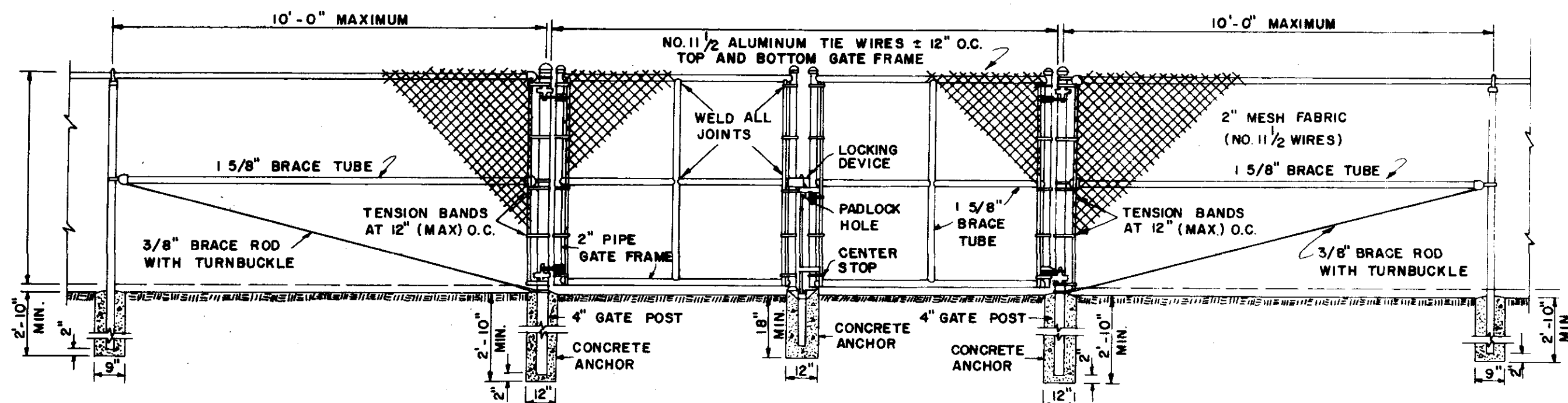
**SINGLE SWING GATE
WOVEN WIRE FABRIC FENCE**



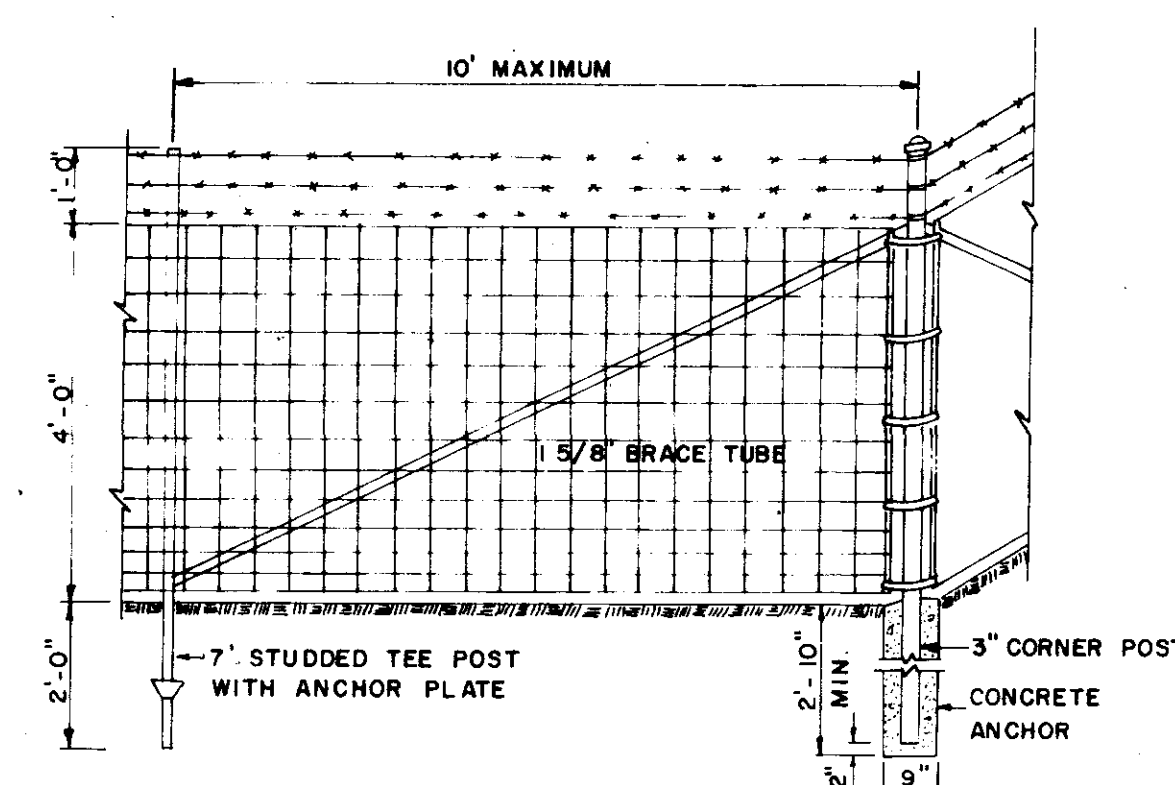
**SINGLE SWING GATE
CHAIN LINK FENCE**
SCALE: 3/8" = 1'-0"



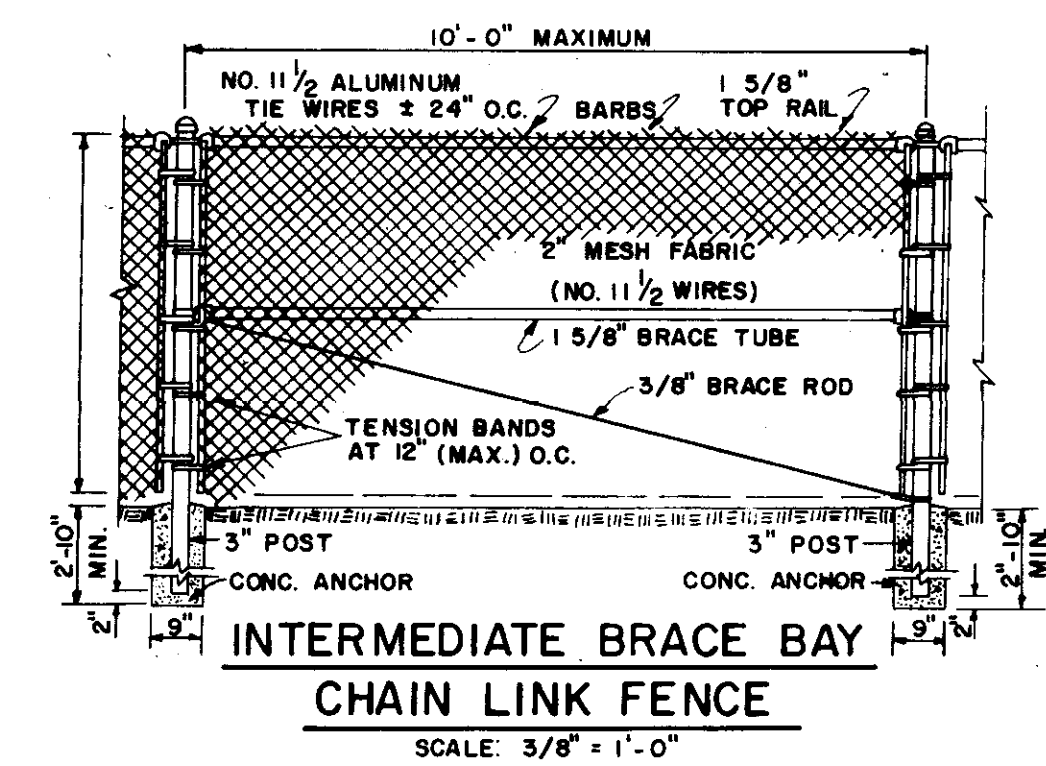
**DOUBLE SWING GATE
WOVEN WIRE FABRIC FENCE**



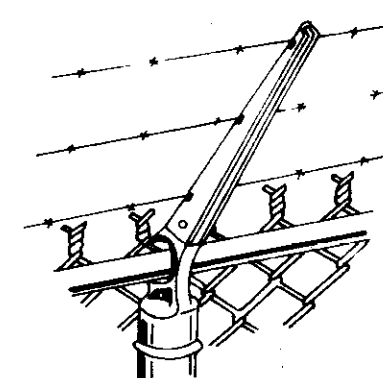
**DOUBLE SWING GATE
CHAIN LINK FENCE**
SCALE: 3/8" = 1'-0"



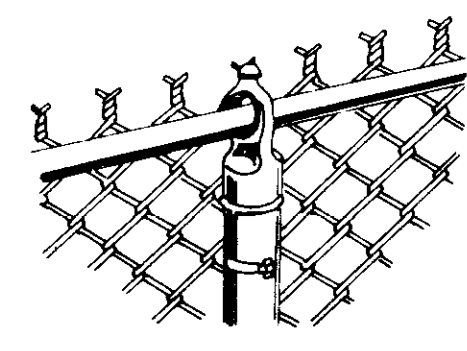
**CORNER BAY
WOVEN WIRE FABRIC FENCE**



**INTERMEDIATE BRACE BAY
CHAIN LINK FENCE**
SCALE: 3/8" = 1'-0"



**TYPE I
CHAIN LINK FENCE**



**TYPE II
CHAIN LINK FENCE**

NOTE: ALL PIPE SHALL BE SCHEDULE 40 UNLESS OTHERWISE STATED IN SPECIFICATIONS.