



**CITY OF RIDGELAND
MADISON COUNTY, MISSISSIPPI**



**WHITE OAK CREEK SEWER INTERCEPTOR
WEI# W06-018D
SRF PROJECT #: C280815-02**



CITY OFFICIALS:

MAYOR

GENE F. McGEE

BOARD OF ALDERMEN

GERALD STEEN, AT-LARGE, MAYOR PRO TEMPORE

KEN HEARD, WARD 1

CHUCK GAUTIER, WARD 2

KEVIN HOLDER, WARD 3

BRIAN RAMSEY, WARD 4

SCOTT JONES, WARD 5

WESLEY HAMLIN, WARD 6

CITY ATTORNEY

JERRY MILLS

DIRECTOR OF PUBLIC WORKS

MIKE McCOLLUM

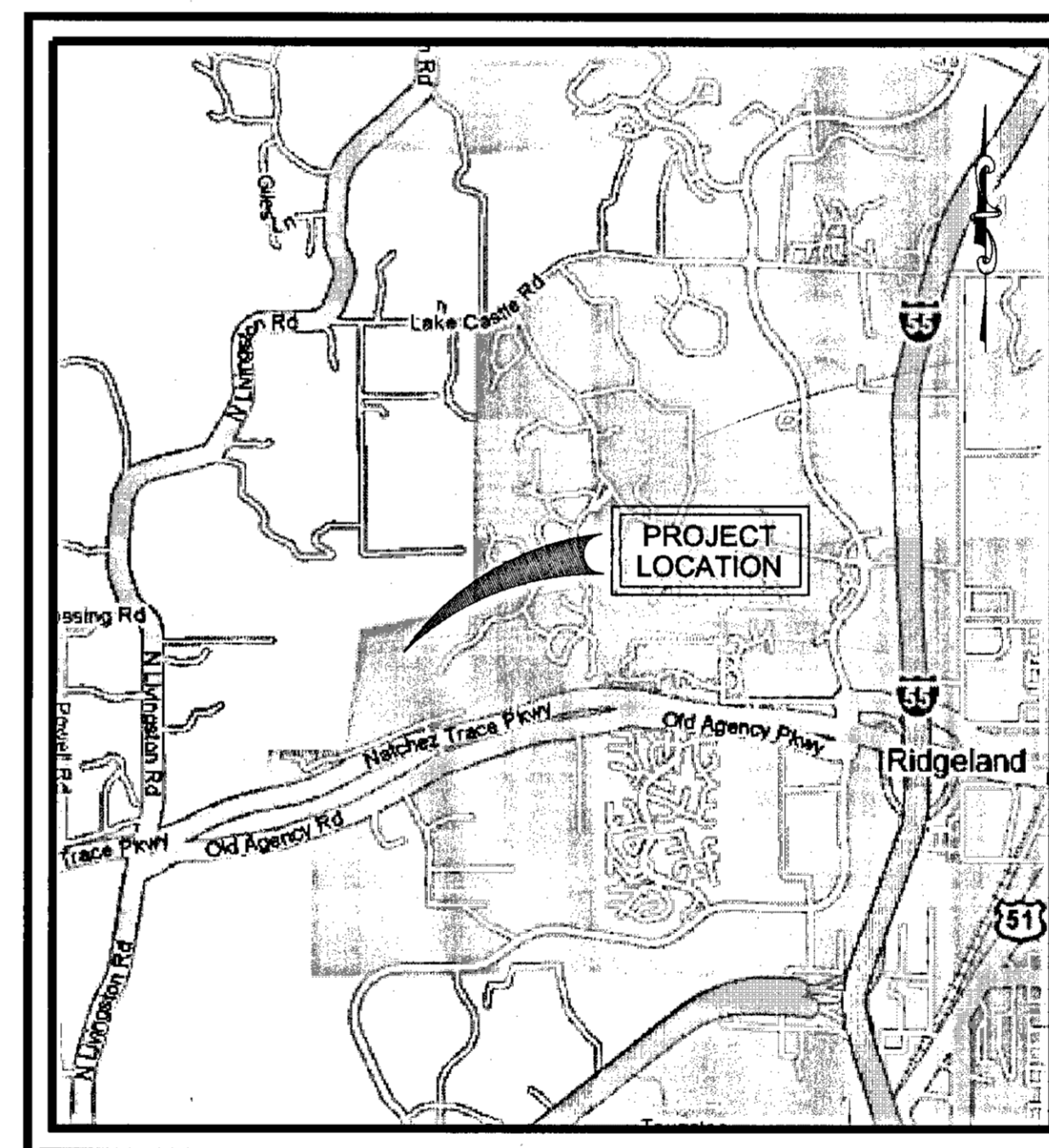
ASST. DIRECTOR OF PUBLIC WORKS

BEN MAYS

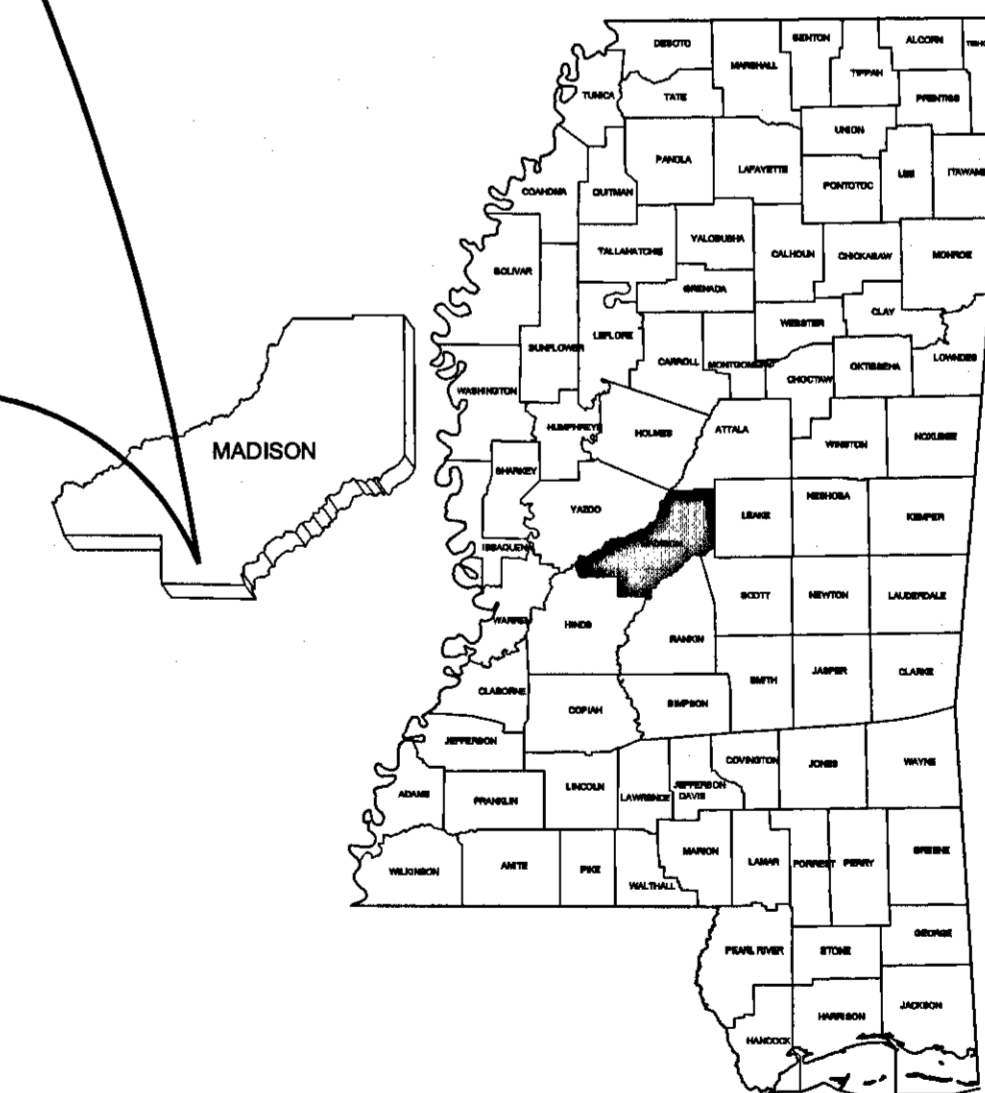
CITY ENGINEER

DAVID E. WILLIAMS, P.E.

INDEX TO DRAWINGS	
SHEET NO.	TITLE
CO.1	COVER SHEET/INDEX OF DRAWINGS
CO.2	GENERAL NOTES
CO.2	OVERALL LAYOUT PLAN
PP1.1	PLAN AND PROFILE REACH 1 STA 100+00 THRU 114+00
PP1.2	PLAN AND PROFILE REACH 1 STA 114+00 THRU 128+00
PP1.3	PLAN AND PROFILE REACH 1 STA 128+00 THRU 142+00
PP1.4	PLAN AND PROFILE REACH 1 STA 142+00 THRU 156+00
PP1.5	PLAN AND PROFILE REACH 1 STA 156+00 THRU 172+00
PP1.6	PLAN AND PROFILE REACH 1 STA 172+00 THRU 188+00
PP1.7	PLAN AND PROFILE REACH 1 STA 188+00 THRU 204+00
PP1.8	PLAN AND PROFILE REACH 1 STA 204+00 THRU 220+00
PP1.9	PLAN AND PROFILE REACH 1 STA 220+00 THRU 236+00
PP1.10	PLAN AND PROFILE REACH 1 STA 236+00 THRU 252+00
PP1A.1	PLAN AND PROFILE REACH 1A STA 100+00 THRU 100+20
PP2.1	PLAN AND PROFILE REACH 2 STA 200+00 THRU 214+00
PP2.2	PLAN AND PROFILE REACH 2 STA 214+00 THRU 228+00
PP2.3	PLAN AND PROFILE REACH 2 STA 228+00 THRU 242+94.49
PP3.1	PLAN AND PROFILE REACH 3 STA 300+00 THRU 310+93.77
PP4.1	PLAN AND PROFILE REACH 4 STA 400+00 THRU 414+00
PP4.2	PLAN AND PROFILE REACH 4 STA 414+00 THRU 417+54.92
PP5.1	PLAN AND PROFILE REACH 5 STA 500+00 THRU 502+84.38
PP6.1	PLAN AND PROFILE REACH 6 STA 600+00 THRU 614+00
PP6.2	PLAN AND PROFILE REACH 4 STA 614+00 THRU 628+00
PP6.3	PLAN AND PROFILE REACH 6 STA 628+00 THRU 641+01.25
C1.1	TYPICAL DETAILS
C1.2	TRENCH DETAILS
C1.3	DROP MANHOLE TYPICAL DETAILS
C1.4	EROSION CONTROL DETAILS




VICINITY MAP



RECORD DRAWING - March 3, 2011
THIS RECORD DRAWING HAS BEEN PREPARED BASED ON INFORMATION FURNISHED BY OTHERS. WHILE THIS INFORMATION FURNISHED IS ASSUMED TO BE RELIABLE, THE DESIGN CONSULTANT CANNOT ASSURE ITS ACCURACY. THE DESIGN CONSULTANT WILL NOT BE RESPONSIBLE FOR ANY ERRORS OR OMISSIONS WHICH MAY HAVE BEEN INCORPORATED INTO THIS RECORD DRAWING AS A RESULT. THOSE RELYING ON THIS RECORD DRAWING MUST OBTAIN INDEPENDENT VERIFICATION OF ITS ACCURACY BEFORE APPLYING IT FOR ANY PURPOSE.

**OCTOBER 2009
WEI # W06-018D**



RWP-05051

THIS SET OF PLANS INCLUDES REVISIONS TO CONTRACT DOCUMENTS DATED 8-7-09, 8-26-09, & 10-7-09

CITY OF RIDGELAND WHITE OAK CREEK SEWER INTERCEPTOR WEI# W06-018D

GENERAL CONSTRUCTION NOTES:

- ALL WORK AND MATERIALS SHALL COMPLY WITH THE PERTINENT REQUIREMENTS OF THE FOLLOWING AGENCIES UNLESS SPECIFICALLY NOTED OTHERWISE:
- CITY OF RIDGELAND ORDINANCES AND REGULATIONS; MDEQ; ET AL.
- LOCATIONS OF EXISTING UNDERGROUND UTILITIES AND STRUCTURES INDICATED ARE APPROXIMATE ONLY, AND THOSE INDICATED ARE NOT NECESSARILY ALL OF THE EXISTING UNDERGROUND UTILITIES AND STRUCTURES ON THE PROJECT SITE. THE CONTRACTOR SHALL FIELD VERIFY AND COORDINATE WITH THE APPROPRIATE UTILITY COMPANY PRIOR TO COMMENCING WORK.
- UTILITY LINES OR SERVICE LINES ENCOUNTERED DURING CONSTRUCTION, WHETHER SHOWN ON THE DRAWINGS OR NOT, SHALL BE PROTECTED BY THE CONTRACTOR AND REPAIRS NECESSARY DUE TO DAMAGE TO SAME BY THE CONTRACTOR SHALL BE AT NO ADDITIONAL COST TO OWNER. ANY UTILITY OR SERVICE LINES NOT SHOWN ON THE DRAWINGS SHALL BE REPORTED TO THE ENGINEER BEFORE CONTINUING WITH WORK AND SHALL BE INDICATED ON THE AS-BUILT DRAWINGS.
- THE CONTRACTOR SHALL BE RESPONSIBLE FOR VERIFYING HORIZONTAL AND VERTICAL CLEARANCES ON ANY UTILITY SERVICE CROSSINGS REQUIRED BEFORE INSTALLATION.
- THE CONTRACTOR SHALL MAINTAIN AS-BUILT DRAWINGS AND PROVIDE SUCH DRAWINGS TO THE ENGINEER WITHIN THREE (3) WEEKS AFTER COMPLETION OF THE PROJECT.
- THE CONTRACTOR SHALL BE RESPONSIBLE FOR PREPARING AND IMPLEMENTING THE EROSION CONTROL PLAN.
- UNSATURATED BEDDING, BACKFILL, OR SITE SUBGRADE MATERIAL THAT MAY BE ENCOUNTERED SHALL BE UNDERCUT AND BACKFILLED WITH ACCEPTABLE MATERIAL TO THE LIMITS AND GRADES SHOWN ON THE DRAWINGS.
- ALL DETAILED CONSTRUCTION STAKING SHALL BE BY THE CONTRACTOR. STAKING SHALL BE AN ABSORBED COST ITEM. THE ENGINEER SHALL STAKE THE CONTROL POINTS ONE TIME ONLY.
- THE CONTRACTOR SHOULD CAREFULLY PRESERVE EXISTING TREES AS MUCH AS POSSIBLE. THIS SHALL INCLUDE THE PLACEMENT OF TEMPORARY STAKING AND FLAGGING AROUND THE DRIP LINE OF EACH TREE TO BE PROTECTED.
- TESTING CERTIFICATIONS SHALL STATE THAT THE SUBJECT MATERIAL MEETS THE SPECIFIED QUALITY, GRADE, PURITY, CLASS OR WEIGHT OF THE APPLICABLE ASTM, AASHTO, MDT OR OTHER SPECIFIED STANDARDS. CERTIFICATIONS SHALL BE SUBMITTED TO THE ENGINEER PRIOR TO INCORPORATION OF THE SUBJECT MATERIAL INTO THE PROJECT.
- THE CONTRACTOR SHALL BE RESPONSIBLE FOR OBTAINING ALL STATE AND LOCAL PERMITS RELATED TO THIS PROJECT AT NO ADDITIONAL COST TO THE OWNER. THE CONTRACTOR SHALL ALSO CONDUCT INSPECTION AND REPORTING REQUIREMENTS FOR 8 (EIGHT) WEEKS AFTER FINAL EROSION CONTROLS ARE IN PLACE.
- WHEN CONVERTING EXISTING PUMP STATIONS TO MANHOLES, CONTRACTOR SHALL REMOVE ALL PUMPS, ELECTRICAL EQUIPMENT, AND OTHER APPURTENANCES AND RETURN TO THE CITY OF RIDGELAND. WET WELL SHALL BE FILLED WITH SAND TO A MINIMUM OF ONE FOOT BELOW THE INVERT AND THEN FILLED WITH GROUT TO THE INVERT AND SHAPED TO DRAIN. ABANDONED PIPES SHALL BE FILLED WITH GROUT A MINIMUM OF ONE FOOT FROM THE END OF THE PIPE.
- THE CONTRACTOR SHALL MAINTAIN IN GOOD CONDITION, AND THE OWNER SHALL HAVE THE RIGHT OF FIRST REFUSAL OF ALL SALVAGEABLE MATERIAL. ALL ITEMS REFUSED BY THE OWNER SHALL BE DISPOSED OF AT NO COST TO THE OWNER.
- ALL DEMOLISHED AND/OR REMOVED ITEMS, AND EXCESS AND/OR UNSUITABLE EXCAVATION SHALL BE DISPOSED OF AT A CONTRACTOR-PROVIDED OFFSITE LOCATION ON A DAILY BASIS. OFFSITE DISPOSAL SHALL BE AN ABSORBED COST ITEM.
- THE CONTRACTOR SHALL ENSURE THAT ALL NATURAL DRAINAGE COURSES ARE MAINTAINED THROUGHOUT THE PROJECT UNLESS SPECIFIED OTHERWISE.
- ALL SANITARY SEWER AND STORM SEWER MANHOLE CASTINGS SHALL BE NORMAL DUTY TYPE UNLESS NOTED OTHERWISE.
- EXISTING SANITARY SEWER MANHOLE TOPS, STORM SEWER TOPS, WATER VALVES, VALVE BOXES, METERS, AND OTHER SIMILAR APPURTENANCES SHALL BE ADJUSTED TO FINISH GRADE BY THE CONTRACTOR UNLESS OTHERWISE NOTED.
- THE CONTRACTOR SHALL USE ONLY THAT AREA SPECIFICALLY APPROVED BY THE OWNER FOR SITE ACCESS OR STAGING.
- ANY IBM'S WHICH ARE IN CONFLICT WITH CONSTRUCTION ACTIVITIES SHALL BE RELOCATED BY THE CONTRACTOR AT NO COST TO THE OWNER.
- THE CONTRACTOR SHALL NOTE THAT PLAN SCALES WITHIN THIS PLAN ASSEMBLY VARY.
- THE CONTRACTOR SHALL ESTABLISH APPROPRIATE VEGETATIVE COVER ON ALL DISTURBED AREAS NOT RECEIVING A PAVED OR GRAVEL SURFACE OR OTHERWISE SPECIFIED.
- HOURS OF WORK SHALL BE BETWEEN 7:00 AM AND 7:00 PM MONDAY THROUGH SATURDAY.
- CONTOURS ARE DEVELOPED FROM LIDAR DATA AND ACCURACY IS NOT ASSURED. THEREFORE COUNTOURS ARE SHOWN FOR REFERENCE ONLY

EROSION CONTROL NOTES:

- PROVISIONS TO PREVENT EROSION OF SOIL FROM SITE SHALL BE, AS MINIMUM, IN CONFORMANCE WITH THE REQUIREMENTS OF THE MISSISSIPPI DEPARTMENT OF ENVIRONMENTAL QUALITY, BEST MANAGEMENT PRACTICES MANUAL.
- PRIOR TO ANY OTHER CONSTRUCTION, A STABILIZED CONSTRUCTION ENTRANCE SHALL BE CONSTRUCTED AT POINTS OF ENTRY OR EXIT FROM THE SITE.
- THE CONSTRUCTION EXITS SHALL BE MAINTAINED IN A CONDITION WHICH WILL PREVENT TRACKING OR FLOW OF MUD ONTO THE PUBLIC RIGHT-OF-WAY. THIS MAY REQUIRE PERIODIC TOP DRESSING WITH STONE, AS CONDITIONS DEMAND, AND REPAIR AND/OR CLEAN OUT OF ANY STRUCTURES USED TO TRAP SEDIMENT. ALL MATERIALS SPILLED, DROPPED, WASHED, OR TRACKED FROM VEHICLE OR SITE ONTO PUBLIC ROADWAY OR INTO STORM DRAIN MUST BE REMOVED IMMEDIATELY.
- IMMEDIATELY AFTER THE ESTABLISHMENT OF CONSTRUCTION ENTRANCES/EXITS, ALL PERIMETER EROSION CONTROL DEVICES AND STORMWATER MANAGEMENT DEVICES SHALL BE INSTALLED PRIOR TO ANY OTHER CONSTRUCTION.
- EROSION CONTROL BLANKETS SHALL BE INSTALLED ON ALL STEEPLY SLOPING AREAS AFTER SEEDING IN ACCORDANCE WITH SECTIONS S-227.03 AND S227.04, MDT SPECIFICATIONS
- CONTRACTOR SHALL PLACE EROSION CONTROL BLANKETS AND ESTABLISH A VEGETATIVE COVER ON ALL DISTURBED AREAS IMMEDIATELY UPON COMPLETION OF WORK IN THE ASSOCIATED AREA SUCH THAT EROSION OF DISTURBED SURFACES IS MINIMIZED.
- EROSION CONTROL BLANKETS SHALL BE INSTALLED PER MANUFACTURER'S RECOMMENDATIONS AND IN ACCORDANCE WITH THE EROSION CONTROL DETAILS.
- ALL SILT BARRIERS MUST BE PLACED AS ACCESS IS OBTAINED DURING CLEARING. NO ESCAVATING SHALL BE DONE UNTIL SILT BARRIER INSTALLATION IS COMPLETED.
- CONTRACTOR SHALL MAINTAIN ALL EROSION CONTROL MEASURES UNTIL PERMANENT VEGETATION HAS BEEN ESTABLISHED.
- THE CONTRACTOR SHALL REMOVE ACCUMULATED SILT WHEN THE SILT IS WITHIN 12" OF THE TOP OF THE SILT FENCE UTILIZED FOR EROSION CONTROL.
- SILT BARRIERS TO BE PLACED AT DOWNSTREAM TOE OF ALL DISTURBED SLOPES.
- ANY DISTURBED AREA LEFT EXPOSED FOR A PERIOD OF GREATER THAN 30 DAYS SHALL BE STABILIZED WITH TEMPORARY SEEDING.
- CONTRACTOR SHALL EXTEND EROSION CONTROL BLANKET 10' MIN. BEYOND THE TOE OF ALL COVERD SLOPES.

LEGEND

EXISTING

●	BOC	BACK OF CURB	— W —	IRRIGATION LINE
●	BOLLARD		○ LP	LIGHT POLE
●	BORING		— TELE —	OVERHEAD COMMUNICATIONS CABLE
---	CENTERLINE		— OHP —	OVERHEAD ELECTRIC SERVICE
⊕	CENTERLINE		☀	PLANTINGS AND SHRUBS
□	COLUMN		⊕	POST INDICATOR VALVE
⊕	COMMUNICATIONS BOX		⊕	POWER POLE
⊕	COMMUNICATIONS MANHOLE		⊕	POWER POLE WITH GUY WIRE
---125---	CONTOUR MAJOR		⊕	ROUND DROP INLET
---124---	CONTOUR MINOR		⊕	SANITARY SEWER CLEANOUT
☀	CREPE MYRTLE PLANTS		— SS —	SANITARY SEWER LINE
⊕	CURB INLET		⊕	SANITARY SEWER MANHOLE
⊕	DROP INLET		⊕	SIGNAGE
⊕	ELECTRIC SERVICE BOX		---24"RCP---	STORM DRAIN
⊕	ELECTRIC SERVICE MANHOLE		⊕	STORM DRAIN MANHOLE
⊕	ELECTRIC SERVICE METER		☀	TREES
⊕	ELECTRIC SERVICE TRANSFORMER		---UC---	UNDERGROUND COMMUNICATIONS CABLE
— X —	FENCE LINE		---UE---	UNDERGROUND ELECTRIC SERVICE
⊕	FIRE HYDRANT		— W —	WATER LINE
☀	FLOOD LIGHT		○	WATER FAUCET
— GAS —	GAS LINE		⊕ WM	WATER METER
⊕	GAS METER		⊕	WATER SPRINKLER
⊕	GAS REGULATOR		⊕	WATER VALVE
⊕	IRRIGATION CONTROL VALVE			

PROPOSED

⊕	CURB INLET	⊕	POWER POLE
⊕	CURB & GUTTER	⊕	PULL BOX
EOP	EDGE OF PAVEMENT	---	ROW
FOC	FACE OF CURB	— SS —	SANITARY SEWER LINE
— X —	FENCE LINE	● SIP	SET IRON PIN
⊕	FIRE HYDRANT	— SF —	SILT FENCE
— FM —	FORCE MAIN	▶	SLOPE DIRECTION
○ FIP	FOUND IRON PIN	X219.00	SPOT ELEVATION
— G —	GAS LINE	— ST —	STORM SEWER
⊕	HAY BAIL BARRIER	TOC	TOP OF CURB
⊕	INLET OR CATCH BASIN	~	TREE LINE
⊕ LP	LIGHT POLE	— UP —	UNDERGROUND POWER
⊕	MANHOLE	— UT —	UNDERGROUND TELEPHONE LINE
— OP —	OVERHEAD POWER	⊕	VALVE
— OT —	OVERHEAD TELEPHONE LINE	— W —	WATER LINE
---	PROPERTY LINE	⊕ WM	WATER METER

WAGGONER
 Perspective. Passion. Innovation
 143-A LeFleurs Square
 JACKSON, MS 39211
 601-355-9526
 FAX 601-352-3945

**CITY OF RIDGELAND
 MADISON COUNTY, MISSISSIPPI
 WHITE OAK CREEK SEWER INTERCEPTOR
 WEI# W06-018D**

DRAWING REVISIONS		
NO.	REMARKS	DATE

DRAWN BY: DWP	SCALE: NONE
DESIGNED BY: DWP/JRW	DATE: OCTOBER 2009
CHECKED BY: JAW	PROJECT: W06-018D
DRAWING TITLE:	

GENERAL NOTES

SHEET NUMBER:
C0.1

RECORD DRAWING - March 3, 2011
 THIS RECORD DRAWING HAS BEEN PREPARED BASED ON INFORMATION FURNISHED BY OTHERS. WHILE THIS INFORMATION FURNISHED IS ASSUMED TO BE RELIABLE, THE DESIGN CONSULTANT CANNOT ASSURE ITS ACCURACY. THE DESIGN CONSULTANT WILL NOT BE RESPONSIBLE FOR ANY ERRORS OR OMISSIONS WHICH MAY HAVE BEEN INCORPORATED INTO THIS RECORD DRAWING AS A RESULT. THOSE RELYING ON THIS RECORD DRAWING MUST OBTAIN INDEPENDENT VERIFICATION OF ITS ACCURACY BEFORE APPLYING IT FOR ANY PURPOSE.

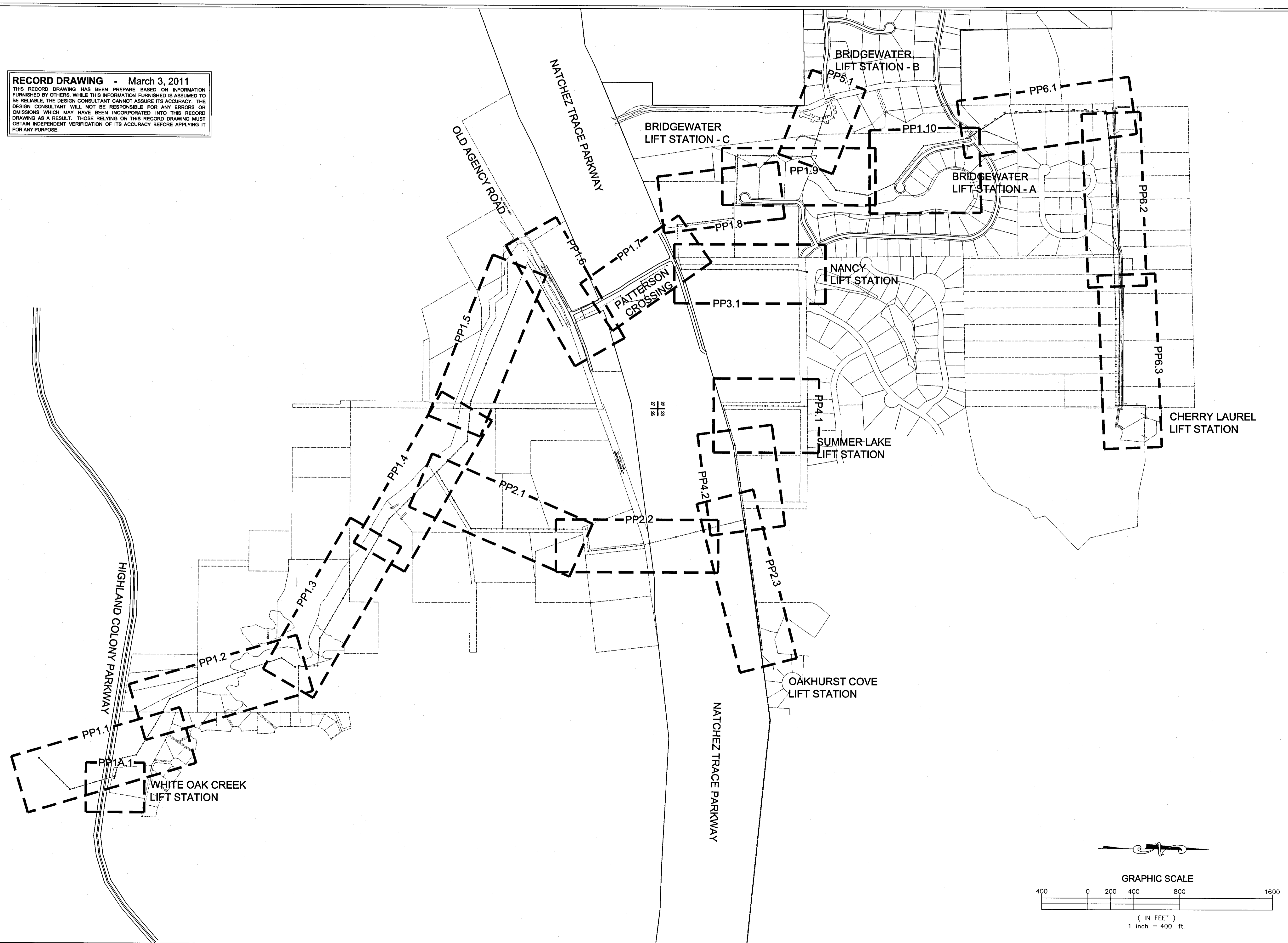
WAGGONER
 Perspective. Passion. Innovation
 143-A LeFleurs Square
 JACKSON, MS 39211
 601-355-9526
 FAX 601-352-3945

CITY OF RIDGELAND
 MADISON COUNTY, MISSISSIPPI
 WHITE OAK CREEK SEWER INTERCEPTOR
 WEI# W06-018D

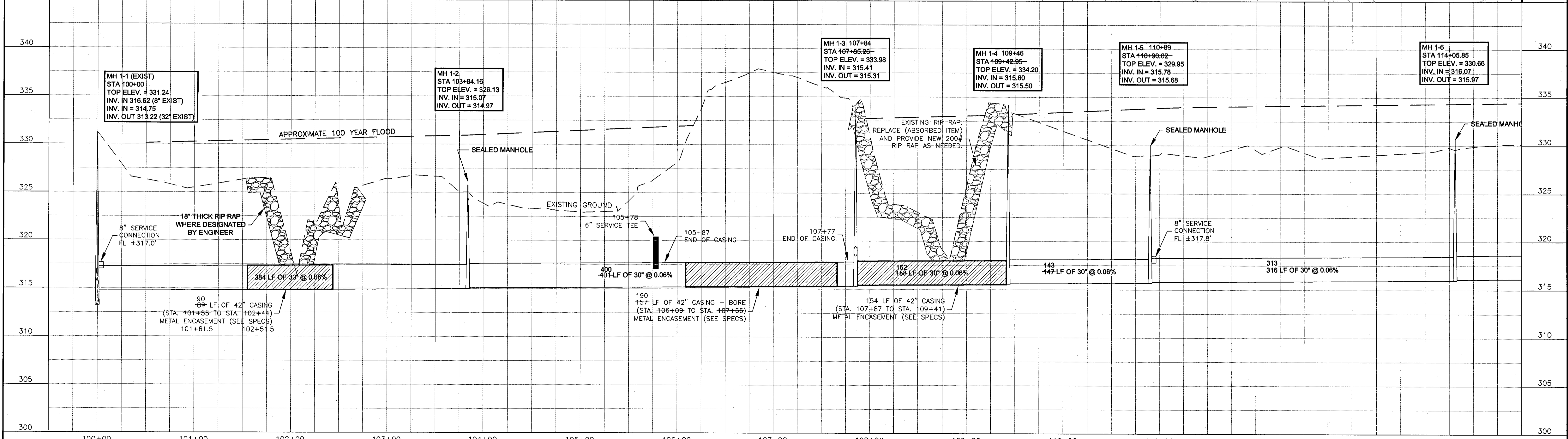
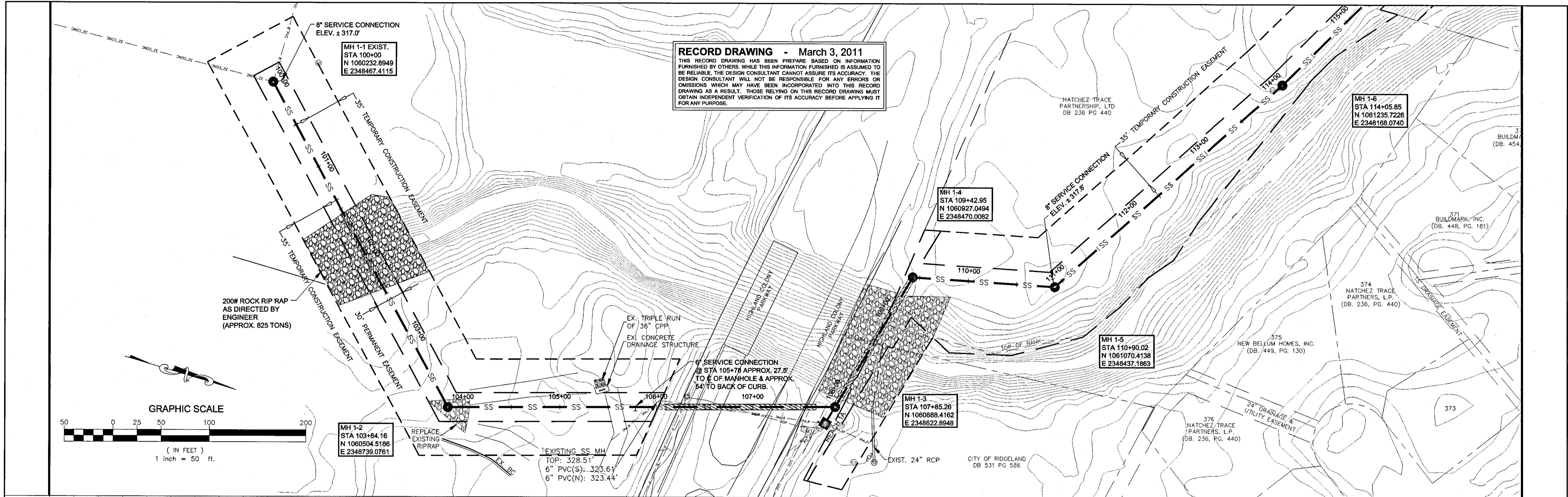
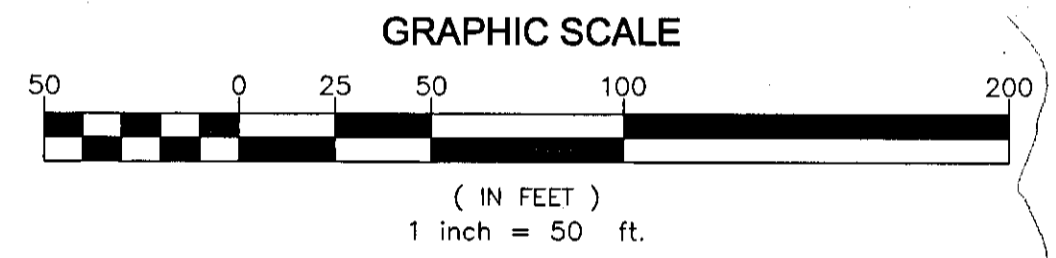
DRAWING REVISIONS		
NO.	REMARKS	DATE
1	ALIGNMENT REV.	AUG 2009

SCALE:
 DRAWN BY: DWP SCALE: 1"=400'
 DESIGNED BY: DWP/ANW DATE: OCTOBER 2009
 CHECKED BY: JMW PROJECT: W06-018D
 DRAWING TITLE:

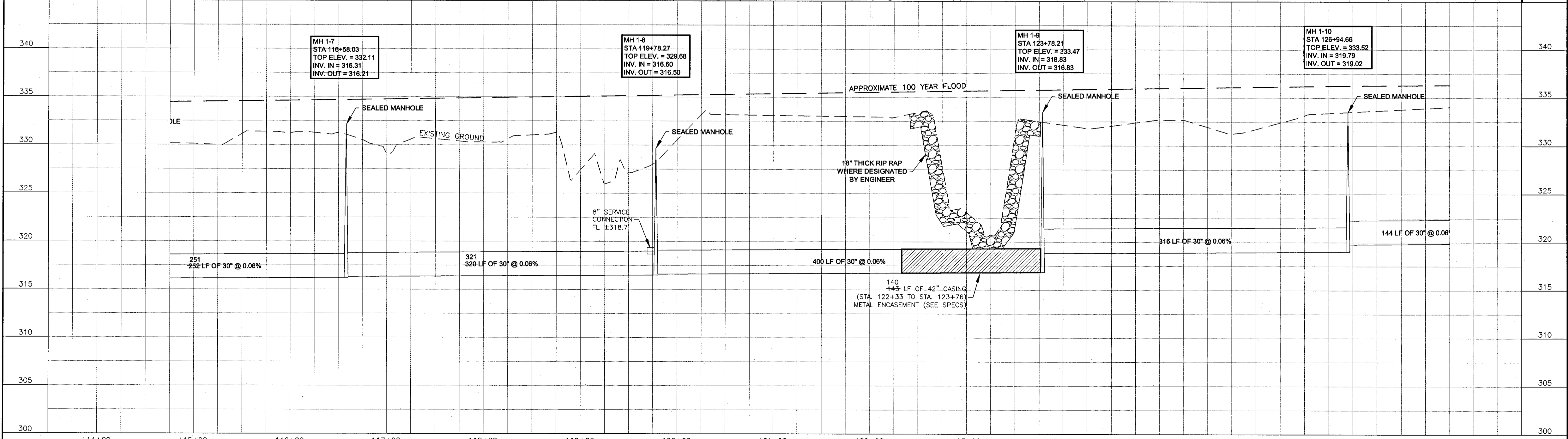
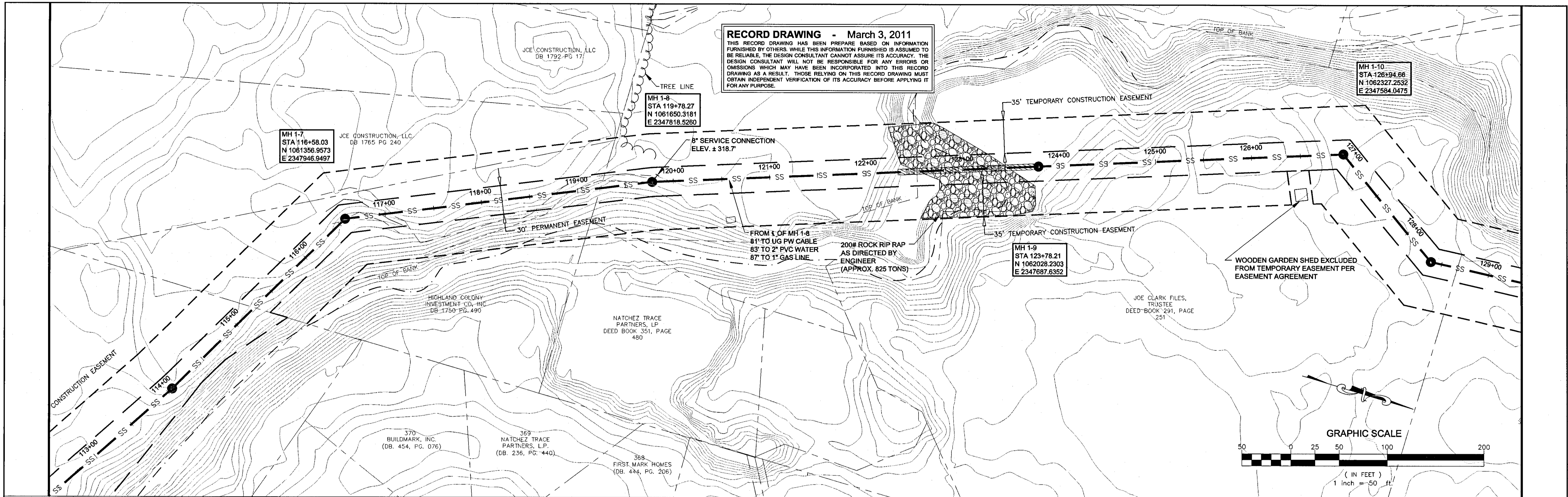
OVERALL LAYOUT PLAN
 SHEET NUMBER: **C0.2**



RECORD DRAWING - March 3, 2011
 THIS RECORD DRAWING HAS BEEN PREPARED BASED ON INFORMATION FURNISHED BY OTHERS. WHILE THIS INFORMATION FURNISHED IS ASSUMED TO BE RELIABLE, THE DESIGN CONSULTANT CANNOT ASSURE ITS ACCURACY. THE DESIGN CONSULTANT WILL NOT BE RESPONSIBLE FOR ANY ERRORS OR OMISSIONS WHICH MAY HAVE BEEN INCORPORATED INTO THIS RECORD DRAWING AS A RESULT. THOSE RELYING ON THIS RECORD DRAWING MUST OBTAIN INDEPENDENT VERIFICATION OF ITS ACCURACY BEFORE APPLYING IT FOR ANY PURPOSE.



2	1/2010	UPDATED MANHOLE COORDINATES	DATE: APRIL 2009	SCALE: 1:50		143-A Lefleurs Square JACKSON, MS 39211 601-355-9526 FAX 601-352-3945	CITY OF RIDGELAND MADISON COUNTY, MISSISSIPPI WHITE OAK CREEK SEWER INTERCEPTER WEI# W06-018D	PLAN & PROFILE	SHEET NUMBER: PP1.1
NO.	DATE	REVISIONS	BY	SCALE					



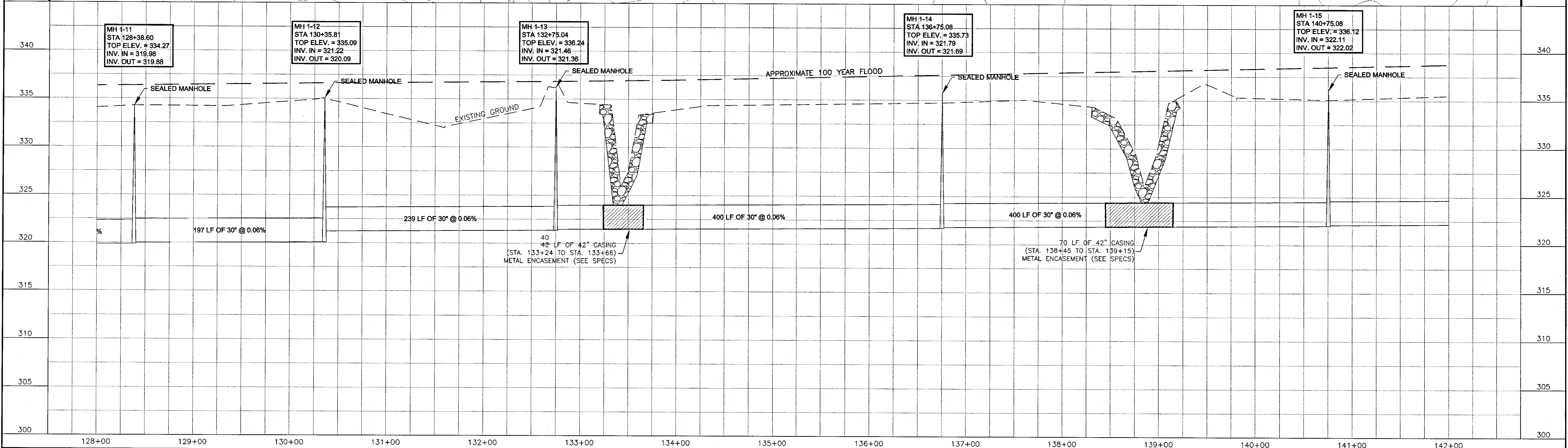
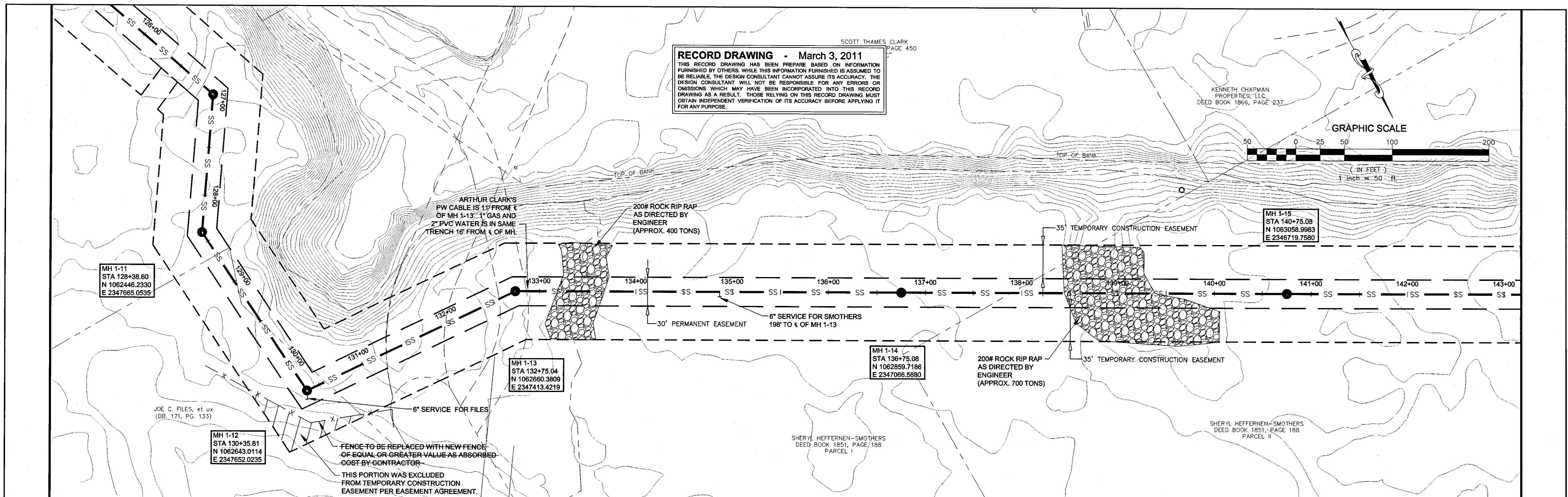

1	08/09	ADDED LOOSE ROCK RIP RAP AT CREEK CROSSING	DATE: APRIL 2009	SCALE: 1:50	143-A LeFleurs Square JACKSON, MS 39211 601-355-9526 FAX 601-352-3945	CITY OF RIDGELAND MADISON COUNTY, MISSISSIPPI WHITE OAK CREEK SEWER INTERCEPTOR WEI# W06-018D	PLAN & PROFILE	SHEET NUMBER: PP1.2
NO.	DATE	REVISIONS	BY	SCALE: 1:5				

RECORD DRAWING - March 3, 2011
 THIS RECORD DRAWING HAS BEEN PREPARED BASED ON INFORMATION FURNISHED BY OTHERS. WHILE THIS INFORMATION FURNISHED IS ASSUMED TO BE RELIABLE, THE DESIGN CONSULTANT CANNOT ASSURE ITS ACCURACY. THE DESIGN CONSULTANT WILL NOT BE RESPONSIBLE FOR ANY ERRORS OR OMISSIONS WHICH MAY HAVE BEEN INCORPORATED INTO THIS RECORD DRAWING AS A RESULT. THOSE RELYING ON THIS RECORD DRAWING MUST OBTAIN INDEPENDENT VERIFICATION OF ITS ACCURACY BEFORE APPLYING IT FOR ANY PURPOSE.

SCOTT THAMES CLARK
 PAGE 450

KENNETH CHAPMAN
 PROPERTIES, LLC
 DEED BOOK 1866, PAGE 237

GRAPHIC SCALE
 (IN FEET.)
 1 inch = 50 ft.



MH 1-11
 STA 128+38.60
 TOP ELEV. = 334.27
 INV. IN = 319.98
 INV. OUT = 319.88

MH 1-12
 STA 130+35.81
 TOP ELEV. = 335.09
 INV. IN = 321.22
 INV. OUT = 320.09

MH 1-13
 STA 132+75.04
 TOP ELEV. = 336.24
 INV. IN = 321.46
 INV. OUT = 321.36

MH 1-14
 STA 136+75.08
 TOP ELEV. = 335.73
 INV. IN = 321.79
 INV. OUT = 321.69

MH 1-15
 STA 140+75.08
 TOP ELEV. = 336.12
 INV. IN = 322.11
 INV. OUT = 322.02

NO.	DATE	REVISIONS	BY	DATE	PROJECT	SCALE	PROJECT	SCALE	PROJECT	SCALE
					WO6-018D	1:50	WO6-018D	1:50		

WAGGONER
 Perspective Passion. Innovation

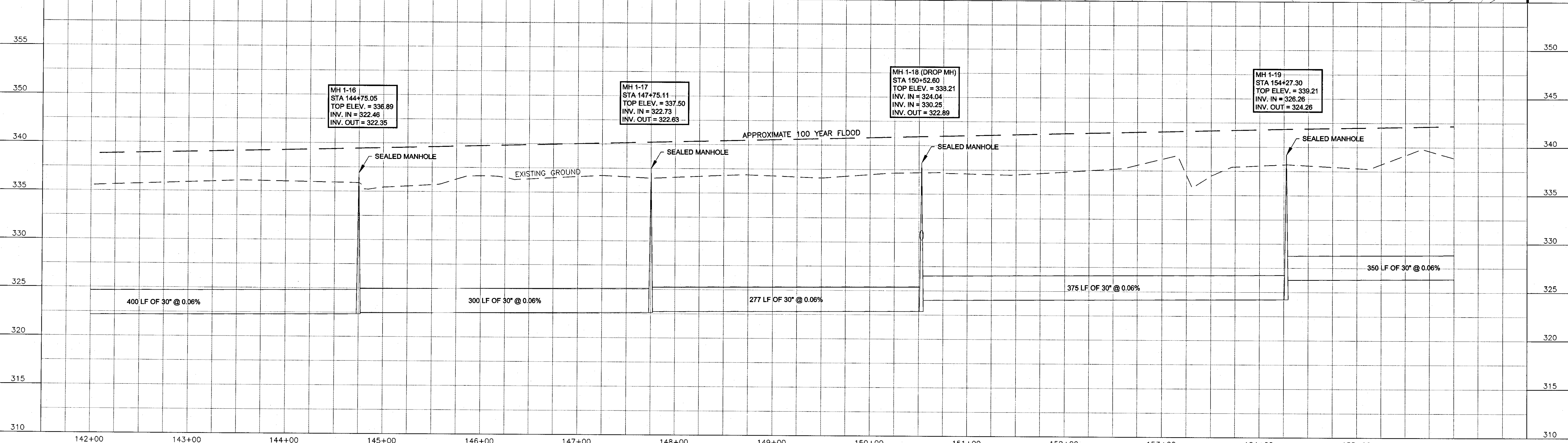
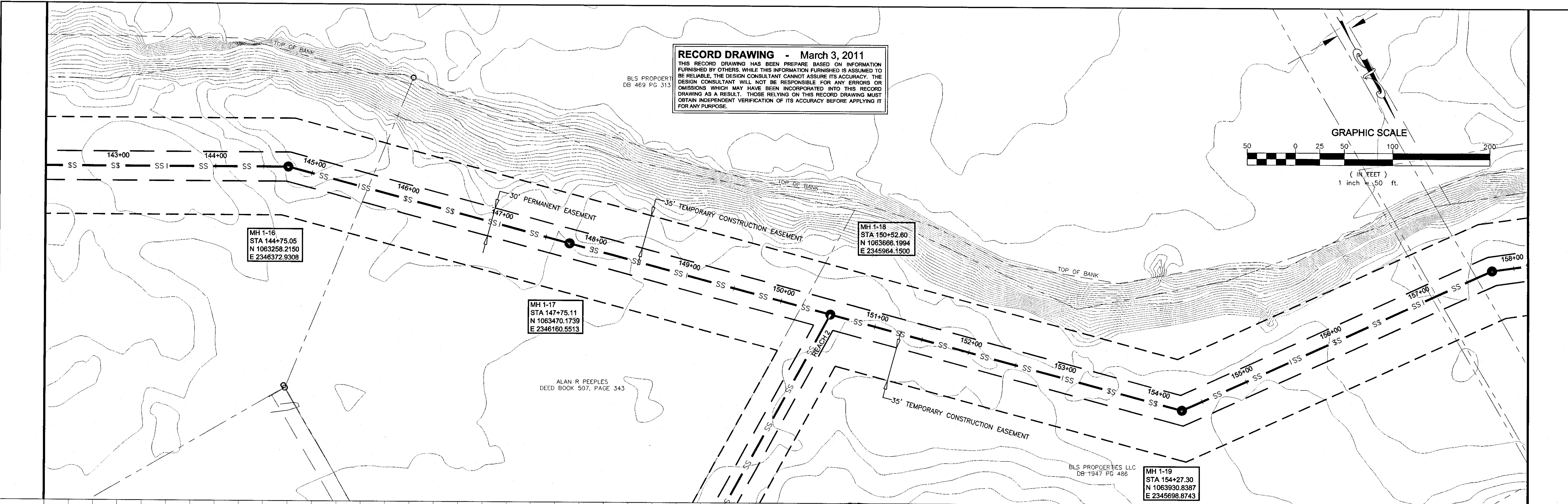
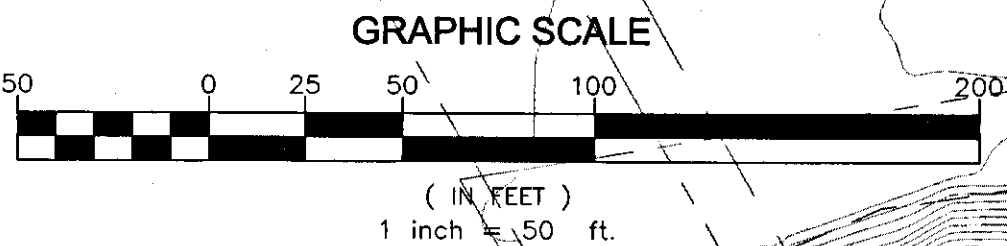
443-A LeFleurs Square
 JACKSON, MS 39211
 601-355-9526
 FAX 601-352-3945

CITY OF RIDGELAND
 MADISON COUNTY, MISSISSIPPI
 WHITE OAK CREEK SEWER INTERCEPTOR
 WEI# W06-018D

PLAN & PROFILE

SHEET NUMBER:
PP1.3

RECORD DRAWING - March 3, 2011
 THIS RECORD DRAWING HAS BEEN PREPARED BASED ON INFORMATION FURNISHED BY OTHERS. WHILE THIS INFORMATION FURNISHED IS ASSUMED TO BE RELIABLE, THE DESIGN CONSULTANT CANNOT ASSURE ITS ACCURACY. THE DESIGN CONSULTANT WILL NOT BE RESPONSIBLE FOR ANY ERRORS OR OMISSIONS WHICH MAY HAVE BEEN INCORPORATED INTO THIS RECORD DRAWING AS A RESULT. THOSE RELYING ON THIS RECORD DRAWING MUST OBTAIN INDEPENDENT VERIFICATION OF ITS ACCURACY BEFORE APPLYING IT FOR ANY PURPOSE.

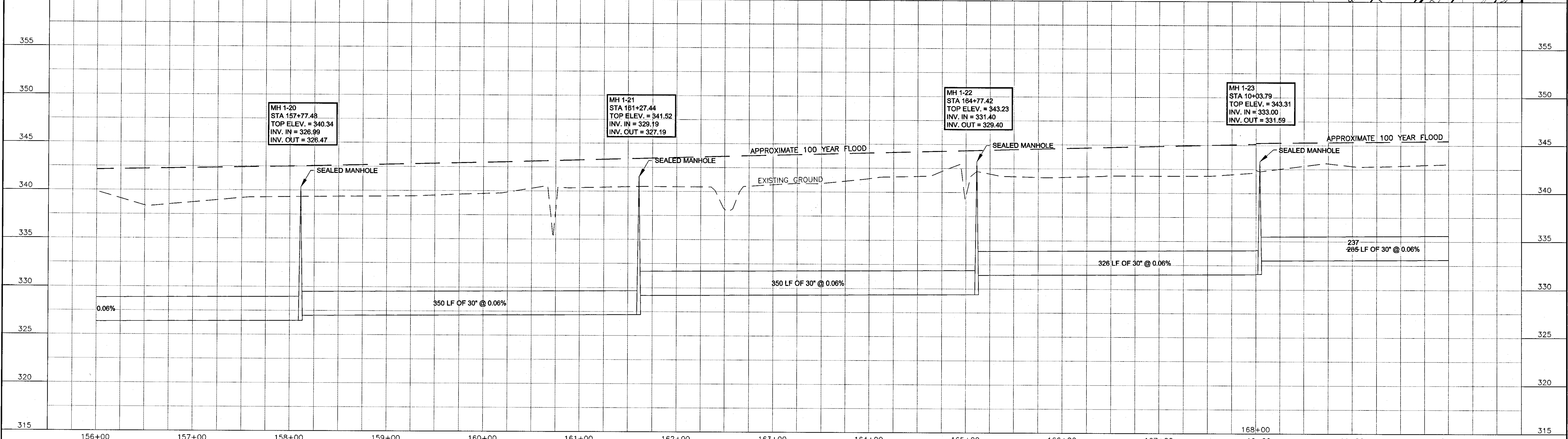
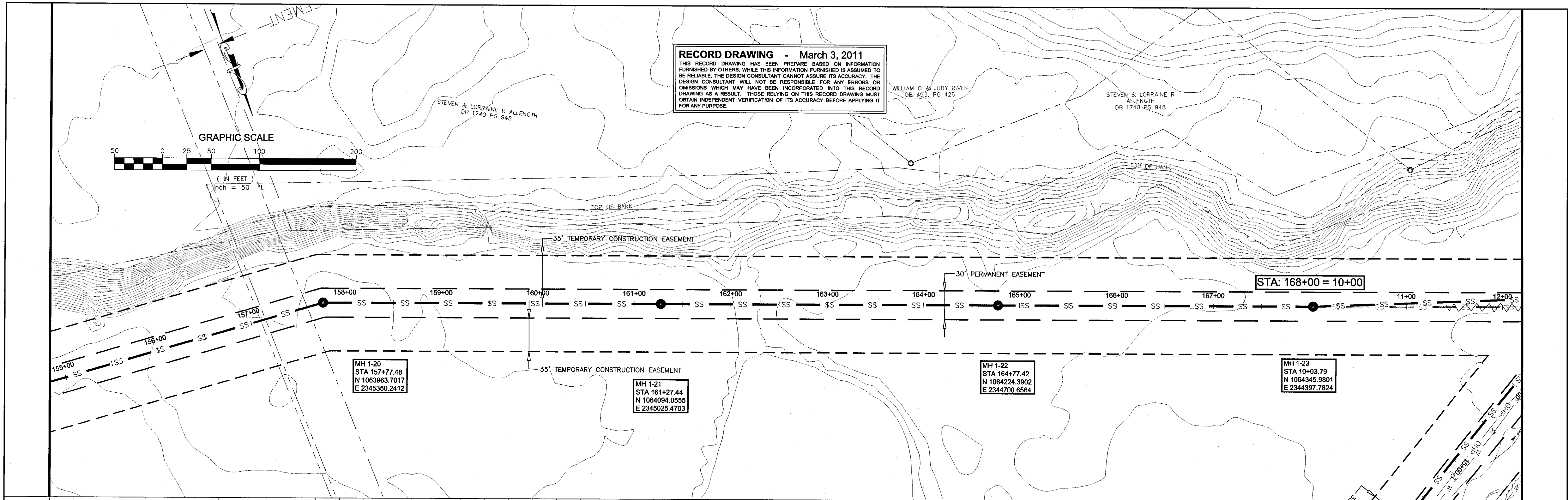
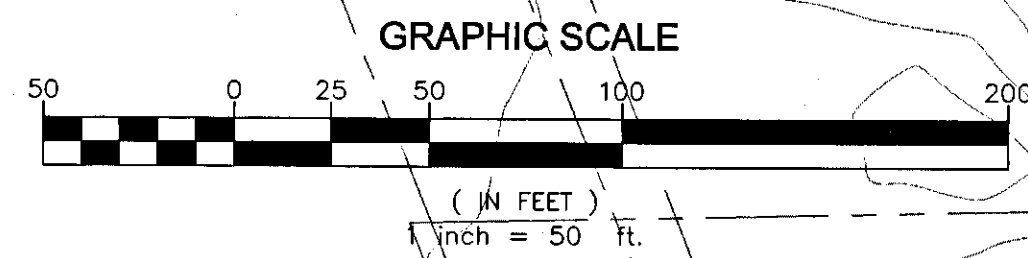


2	11/2010	UPDATED MANHOLE COORDINATES	DRAWN BY: DHP	DATE: APRIL 2009	HORIZ. SCALE: 1:50		143-A Lefleurs Square JACKSON, MS 39211 601-355-9526 FAX 601-352-3945	CITY OF RIDGELAND MADISON COUNTY, MISSISSIPPI WHITE OAK CREEK SEWER INTERCEPTOR WEI# W06-018D	PLAN & PROFILE	SHEET NUMBER: PP1.4
NO.	DATE	REVISIONS	DESIGNED BY: DHP/JRW	PROJECT: W06-018D	VERT. SCALE: 1:5					

RECORD DRAWING - March 3, 2011
 THIS RECORD DRAWING HAS BEEN PREPARED BASED ON INFORMATION FURNISHED BY OTHERS. WHILE THIS INFORMATION FURNISHED IS ASSUMED TO BE RELIABLE, THE DESIGN CONSULTANT CANNOT ASSURE ITS ACCURACY. THE DESIGN CONSULTANT WILL NOT BE RESPONSIBLE FOR ANY ERRORS OR OMISSIONS WHICH MAY HAVE BEEN INCORPORATED INTO THIS RECORD DRAWING AS A RESULT. THOSE RELYING ON THIS RECORD DRAWING MUST OBTAIN INDEPENDENT VERIFICATION OF ITS ACCURACY BEFORE APPLYING IT FOR ANY PURPOSE.

WILLIAM O & JUDY RIVES
 DB 493, PG 426

STEVEN & LORRAINE R ALLEN
 DB 1740 PG 948



MH 1-20
 STA 157+77.48
 TOP ELEV. = 340.34
 INV. IN = 326.99
 INV. OUT = 326.47

MH 1-21
 STA 161+27.44
 TOP ELEV. = 341.52
 INV. IN = 329.19
 INV. OUT = 327.19

MH 1-22
 STA 164+77.42
 TOP ELEV. = 343.23
 INV. IN = 331.40
 INV. OUT = 329.40

MH 1-23
 STA 10+03.79
 TOP ELEV. = 343.31
 INV. IN = 333.00
 INV. OUT = 331.59

NO.	DATE	REVISIONS

DESIGNED BY: DHP	DATE: APRIL 2009	HORIZ. SCALE: 1:50
CHECKED BY: JRW	PROJECT: W06-018D	VERT. SCALE: 1:5

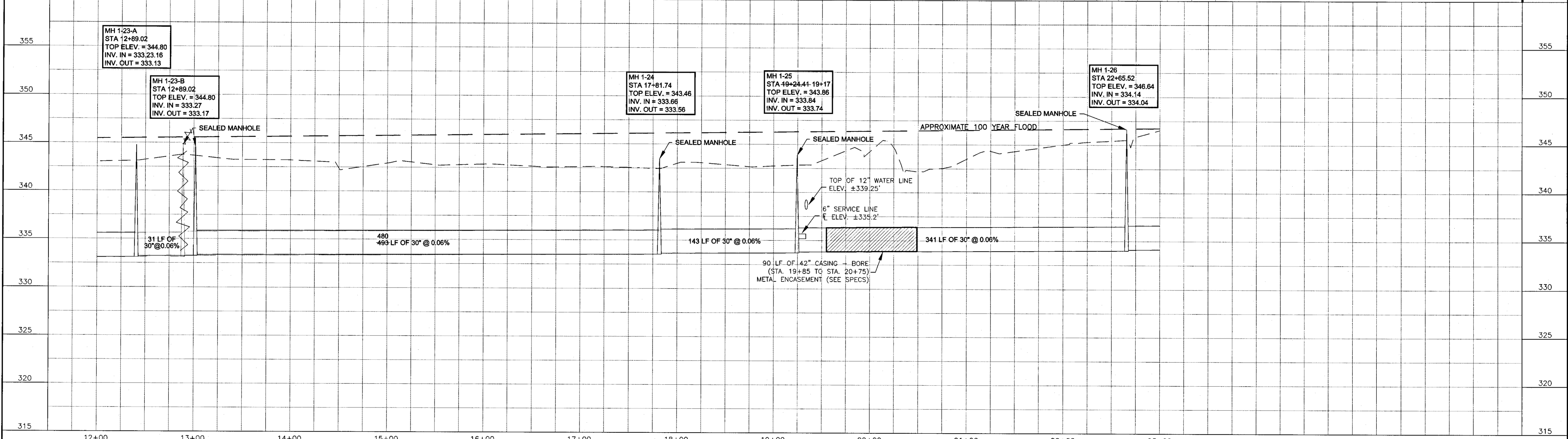
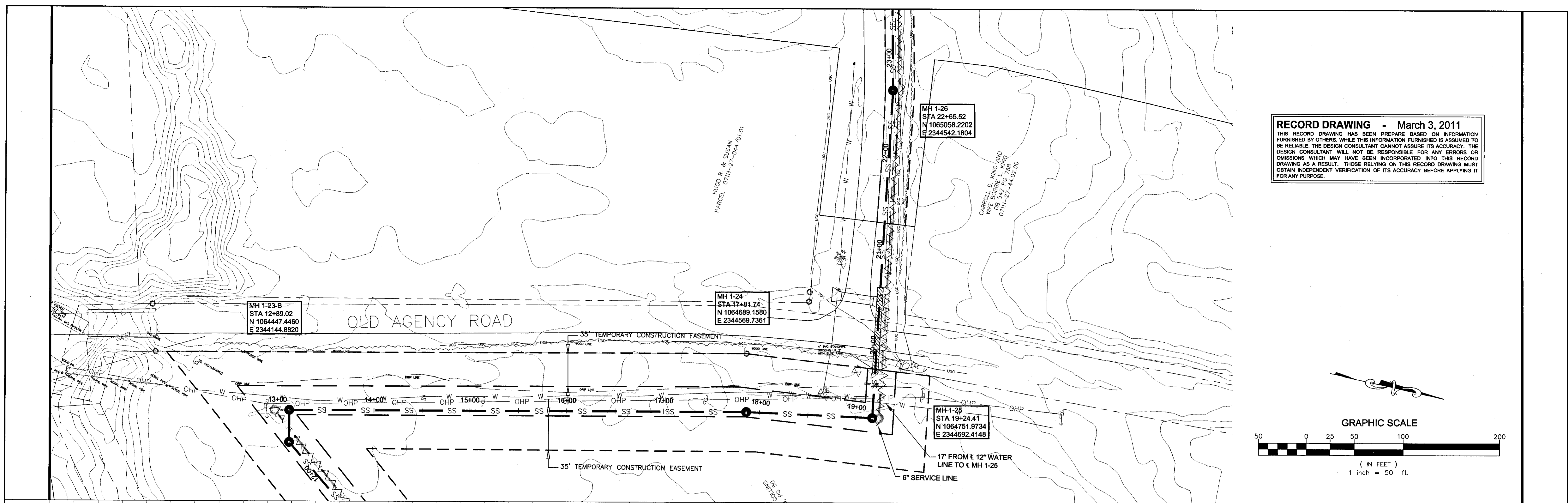
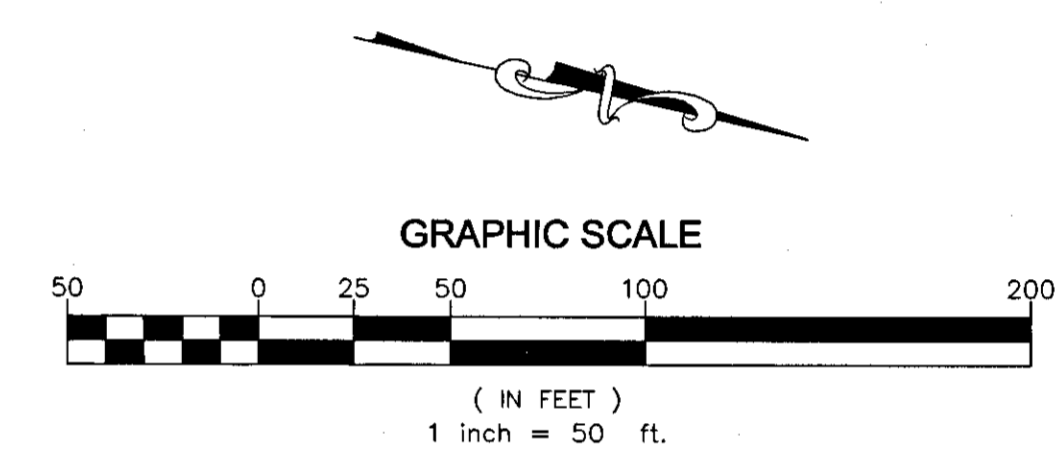
WAGGONER
 Perspective. Passion. Innovation
 143-A LeFleurs Square
 JACKSON, MS 39211
 601-355-9526
 FAX 601-352-3945

CITY OF RIDGELAND
 MADISON COUNTY, MISSISSIPPI
 WHITE OAK CREEK SEWER INTERCEPTOR
 WEI# W06-018D

PLAN & PROFILE

SHEET NUMBER:
PP1.5

RECORD DRAWING - March 3, 2011
 THIS RECORD DRAWING HAS BEEN PREPARED BASED ON INFORMATION FURNISHED BY OTHERS. WHILE THIS INFORMATION FURNISHED IS ASSUMED TO BE RELIABLE, THE DESIGN CONSULTANT CANNOT ASSURE ITS ACCURACY. THE DESIGN CONSULTANT WILL NOT BE RESPONSIBLE FOR ANY ERRORS OR OMISSIONS WHICH MAY HAVE BEEN INCORPORATED INTO THIS RECORD DRAWING AS A RESULT. THOSE RELYING ON THIS RECORD DRAWING MUST OBTAIN INDEPENDENT VERIFICATION OF ITS ACCURACY BEFORE APPLYING IT FOR ANY PURPOSE.



2	1/2010	UPDATED MANHOLE COORDINATES
NO.	DATE	REVISIONS

DESIGNED BY:	DHP	DATE:	APRIL 2009	HORIZ. SCALE:	1:50
CHECKED BY:	DHP/JRW	PROJECT:	W06-018D	VERT. SCALE:	1:5

WAGGONER
 Perspective. Passion. Innovation

143-A Lefleurs Square
 JACKSON, MS 39211
 601-355-9526
 FAX 601-352-3945

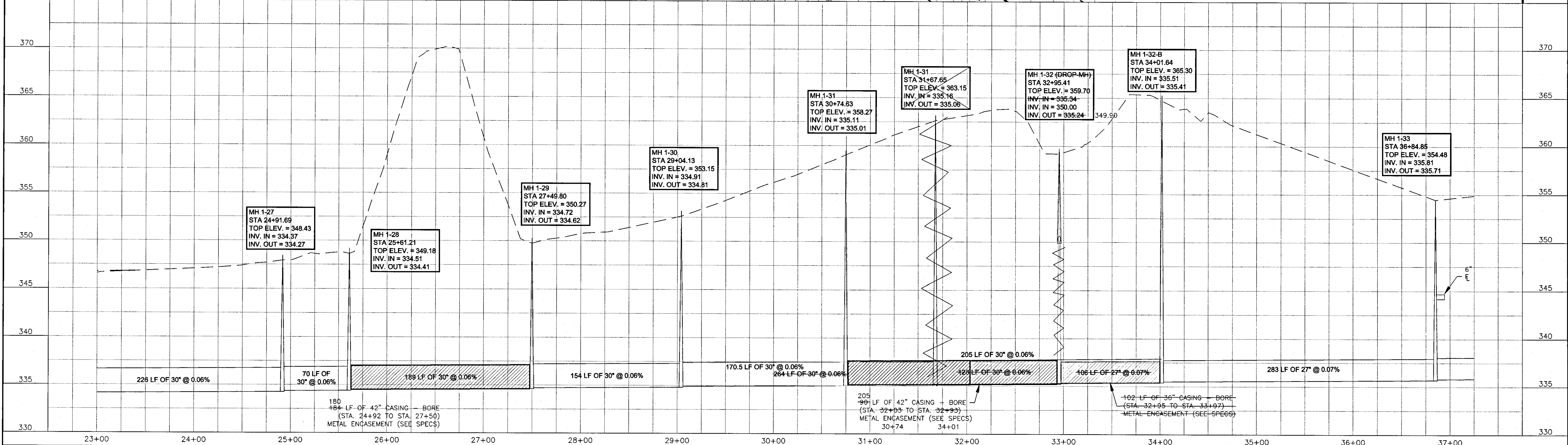
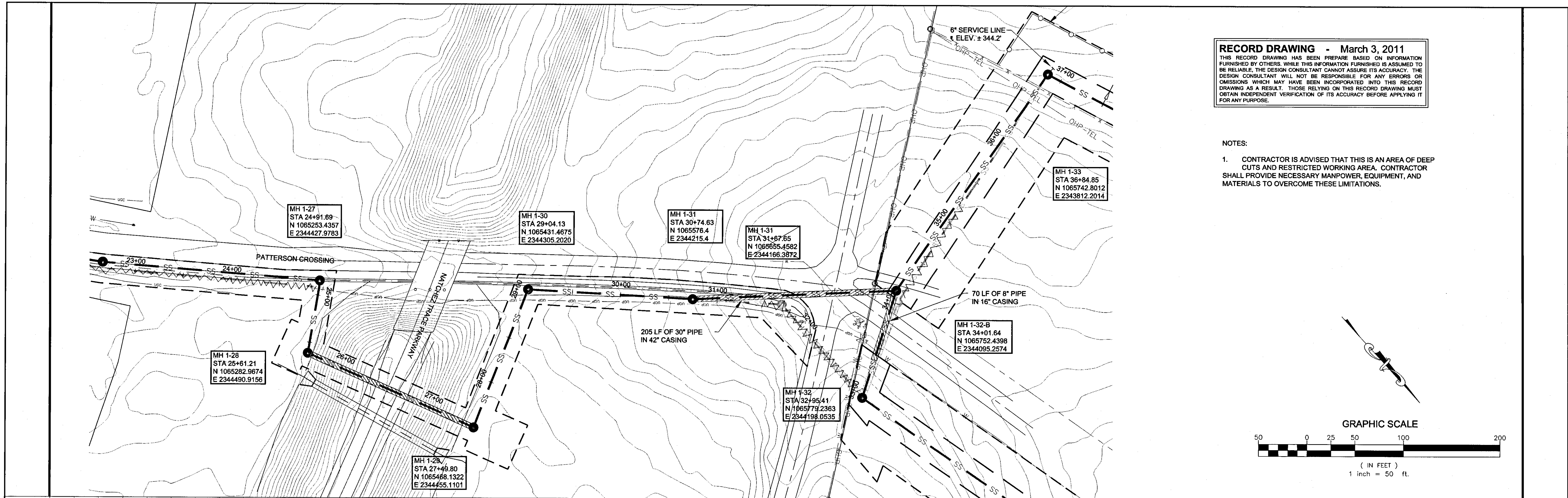
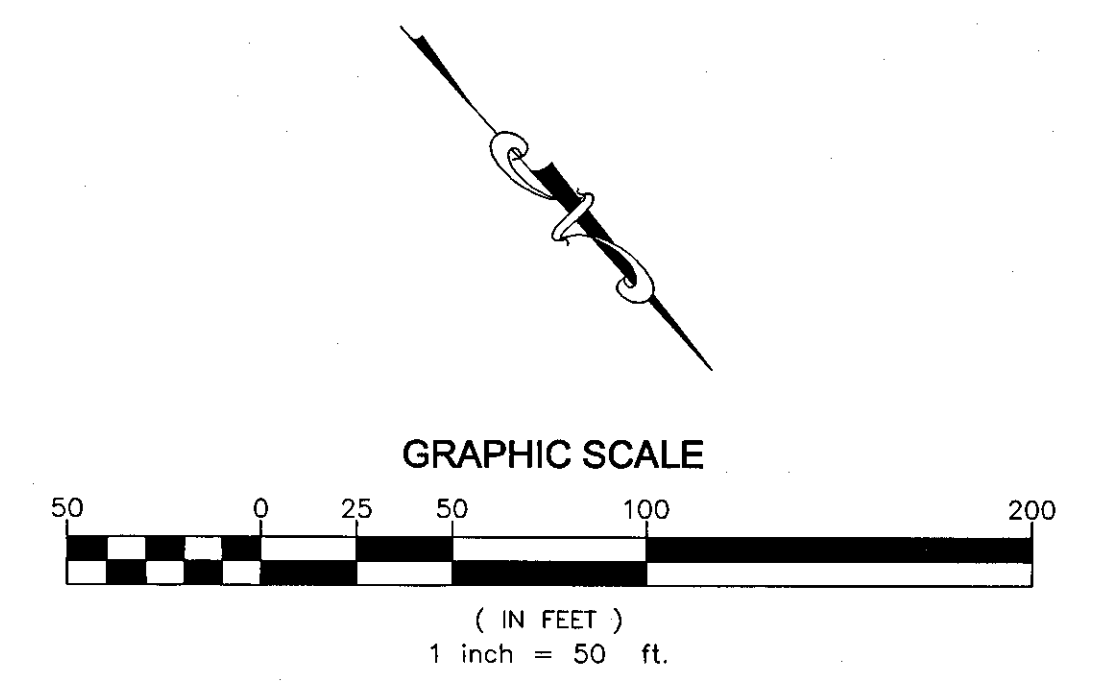
CITY OF RIDGELAND
 MADISON COUNTY, MISSISSIPPI
 WHITE OAK CREEK SEWER INTERCEPTOR
 WEI# W06-018D

PLAN & PROFILE

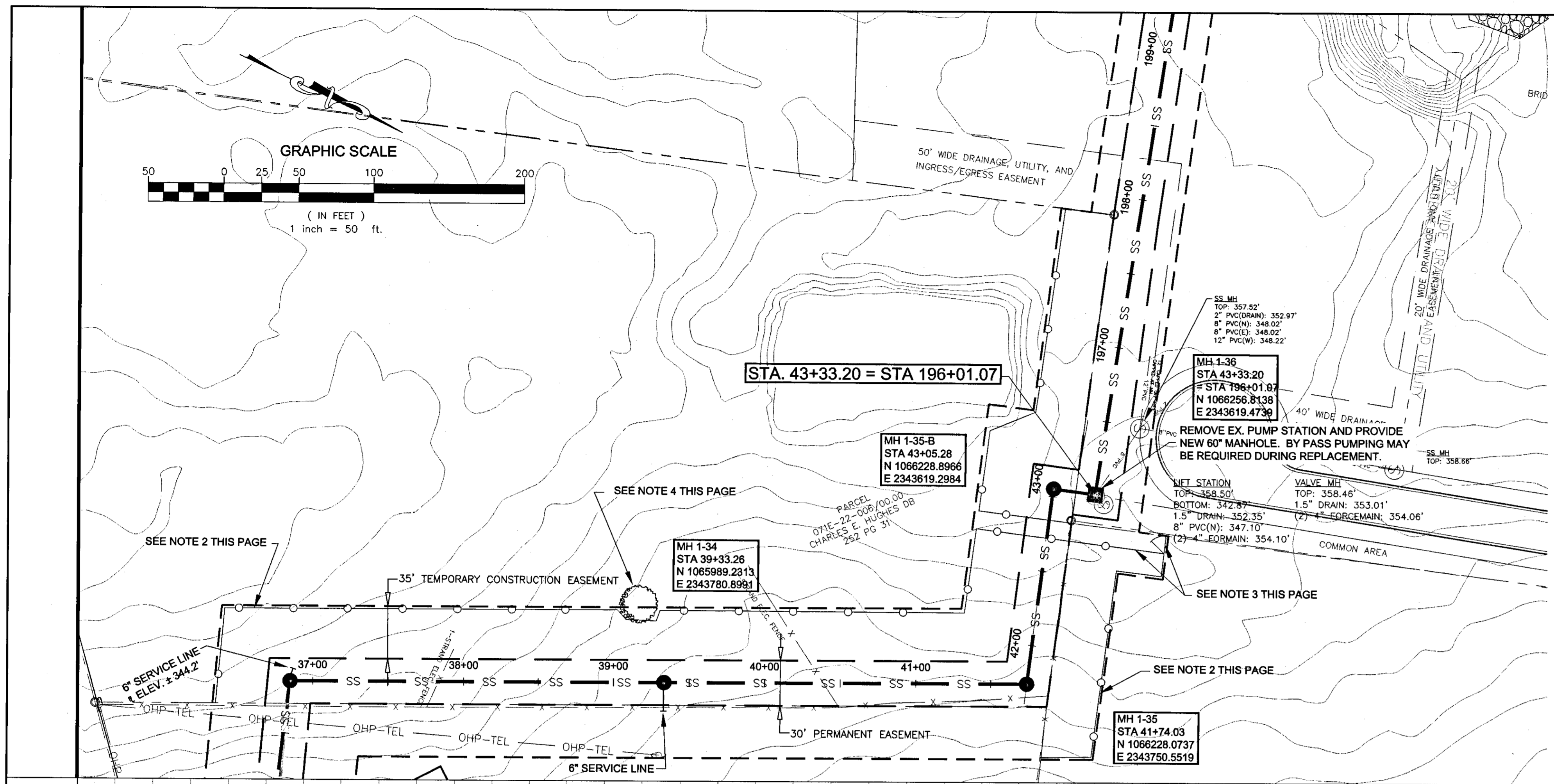
SHEET NUMBER:
PP1.6

RECORD DRAWING - March 3, 2011
 THIS RECORD DRAWING HAS BEEN PREPARED BASED ON INFORMATION FURNISHED BY OTHERS. WHILE THIS INFORMATION FURNISHED IS ASSUMED TO BE RELIABLE, THE DESIGN CONSULTANT CANNOT ASSURE ITS ACCURACY. THE DESIGN CONSULTANT WILL NOT BE RESPONSIBLE FOR ANY ERRORS OR OMISSIONS WHICH MAY HAVE BEEN INCORPORATED INTO THIS RECORD DRAWING AS A RESULT. THOSE RELYING ON THIS RECORD DRAWING MUST OBTAIN INDEPENDENT VERIFICATION OF ITS ACCURACY BEFORE APPLYING IT FOR ANY PURPOSE.

NOTES:
 1. CONTRACTOR IS ADVISED THAT THIS IS AN AREA OF DEEP CUTS AND RESTRICTED WORKING AREA. CONTRACTOR SHALL PROVIDE NECESSARY MANPOWER, EQUIPMENT, AND MATERIALS TO OVERCOME THESE LIMITATIONS.



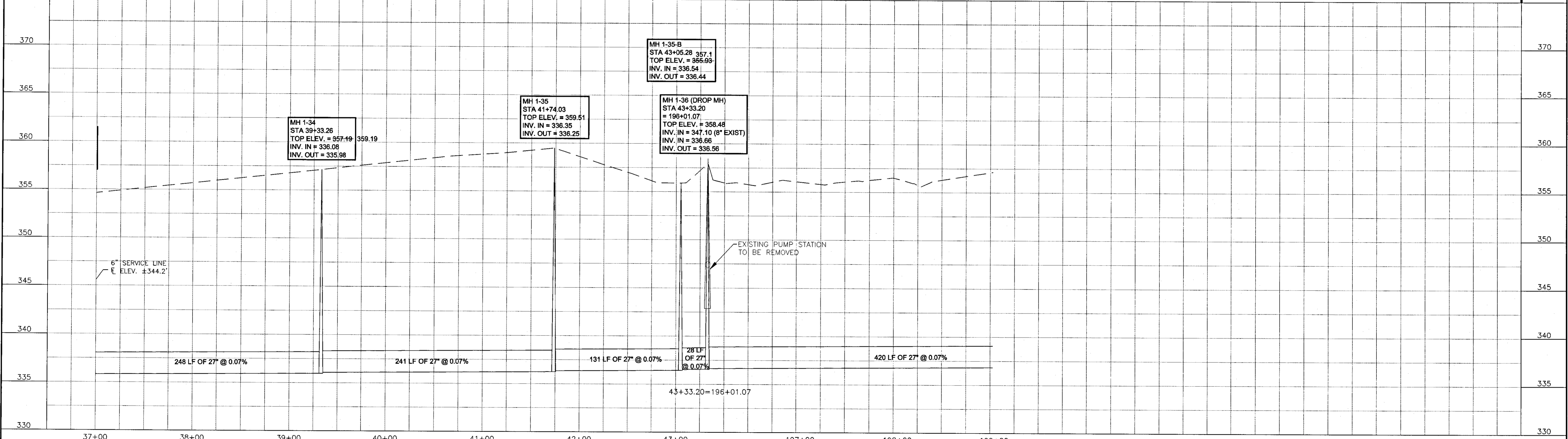
NO.	DATE	REVISIONS	BY	DRAWN BY: DHP DESIGNED BY: DHP/JRW CHECKED BY: JRW	DATE: APRIL 2009 PROJECT: W06-0180	HORIZ. SCALE: 1:50 VERT. SCALE: 1:5	143-A LeFleurs Square JACKSON, MS 39211 601-355-9526 FAX 601-352-3945	CITY OF RIDGELAND MADISON COUNTY, MISSISSIPPI WHITE OAK CREEK SEWER INTERCEPTOR WEI# W06-0180	PLAN & PROFILE	SHEET NUMBER: PP1.7
-----	------	-----------	----	--	---------------------------------------	--	--	--	----------------	-------------------------------



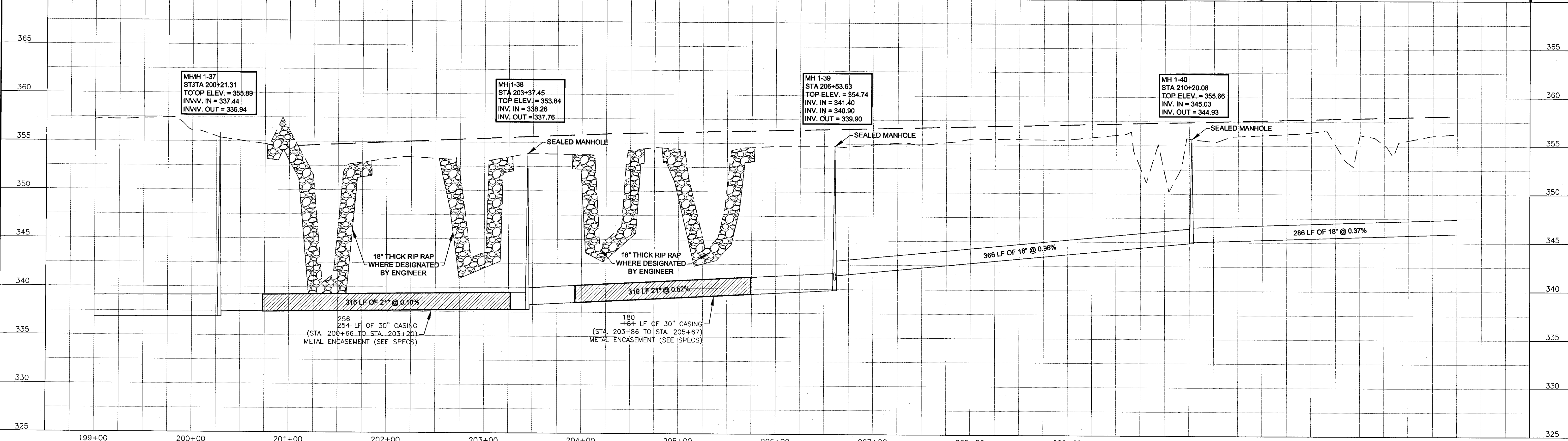
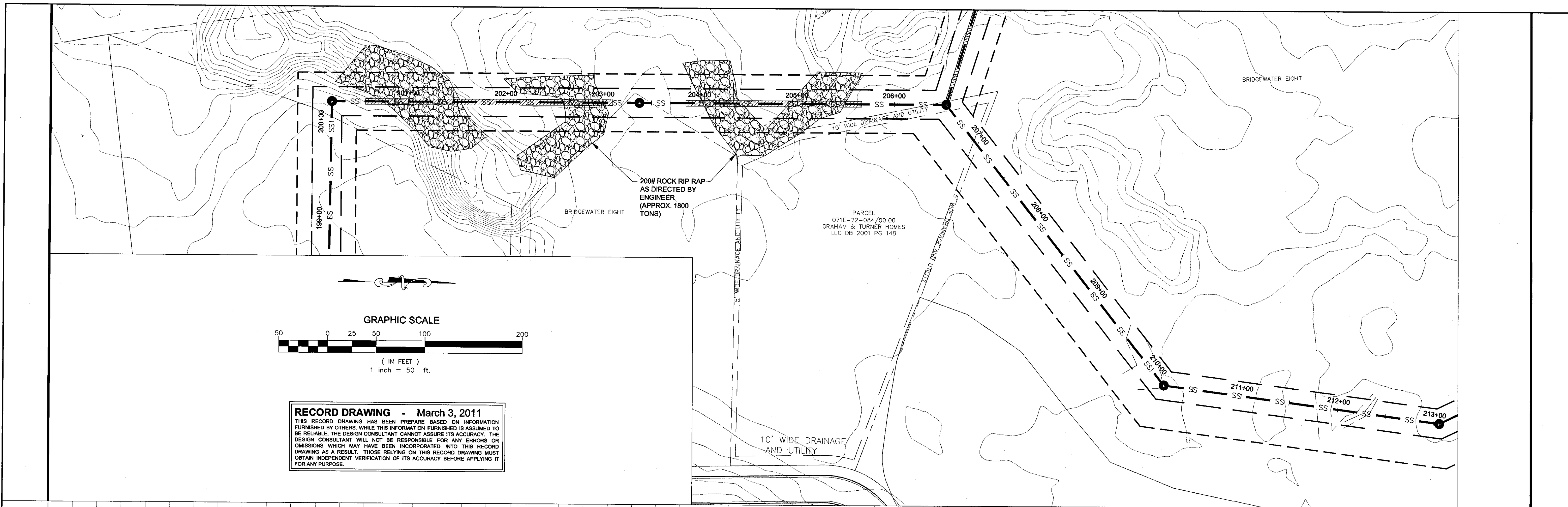
- NOTES:
- CONTRACTOR IS ADVISED THAT THIS IS AN AREA OF DEEP CUTS AND RESTRICTED WORKING AREA. CONTRACTOR SHALL PROVIDE NECESSARY MANPOWER, EQUIPMENT, AND MATERIALS TO OVERCOME THESE LIMITATIONS.
 - PRIOR TO CONSTRUCTION CONTRACTOR SHALL PROVIDE A TEMPORARY FENCE ALONG ENTIRE LENGTH OF TEMPORARY CONSTRUCTION EASEMENT LIMITS AS SHOWN THIS DRAWING. FENCE SHALL BE CONSTRUCTED OF I) METAL T-POSTS @ 10' MAX SPACING II) OF SUBSTANTIAL TIMBER POSTS AT EACH CORNER III) OF THREE (3) STRANDS OF TWISTED SMOOTH WIRE PULLED TIGHT AND FIRMLY SECURED TO EACH POST.
 - CONTRACTOR SHALL PROVIDE A 12' WIDE FENCED IN GATEWAY/PASSAGE WAY BETWEEN THE TWO PROPERTIES. PASSAGE WAY IS TO BE OF SAME CONSTRUCTION AS TEMP. FENCE AND METAL GATE SHOULD BE HUNG FROM SUBSTANTIAL TIMBER W/ LIKE TIMBER ON OPPOSITE END FOR FASTENING. PASSAGE WAY SHALL NOT BE CLOSED FOR CONSTRUCTION MORE THAN A TOTAL OF SEVEN (7) DAYS.
 - FENCE TO BE PLACED ON EAST SIDE OF BUT NOT TOUCHING LARGE OAK TREE. OAK TREE IS EXCLUDED FROM TEMPORARY CONSTRUCTION EASEMENT.
 - SEE SPECIAL CONDITIONS OF THE PROJECT SPECIFICATIONS FOR MORE SPECIFIC REQUIREMENTS OF THE EASEMENTS ON THE CHARLES E. HUGHES PROPERTY.

RECORD DRAWING - March 3, 2011

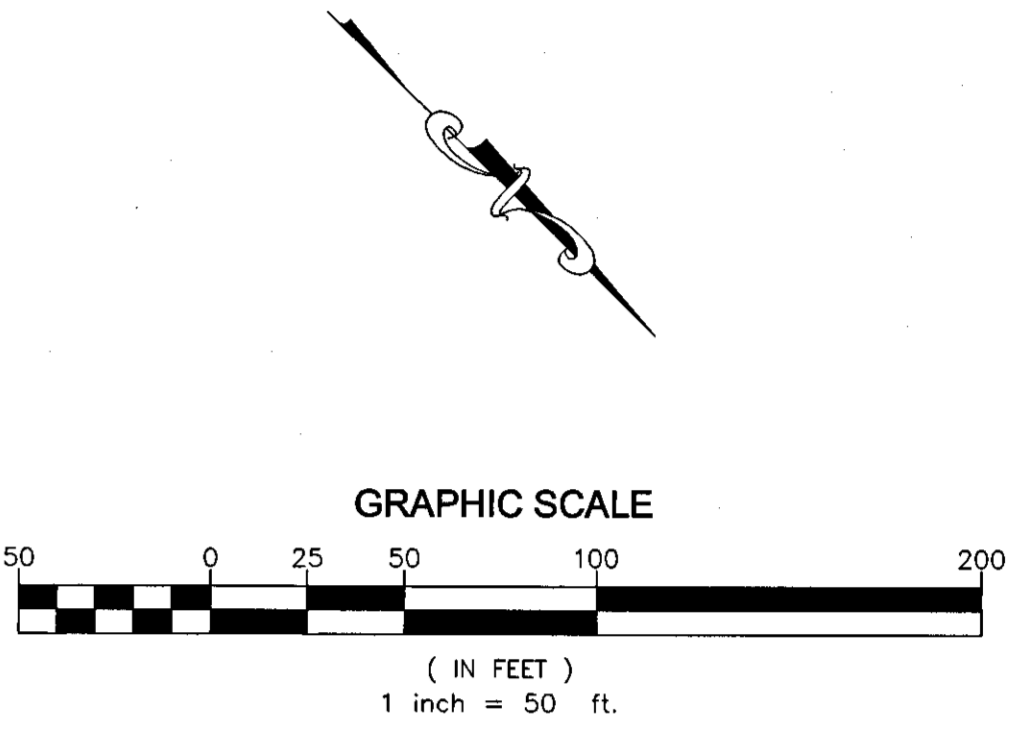
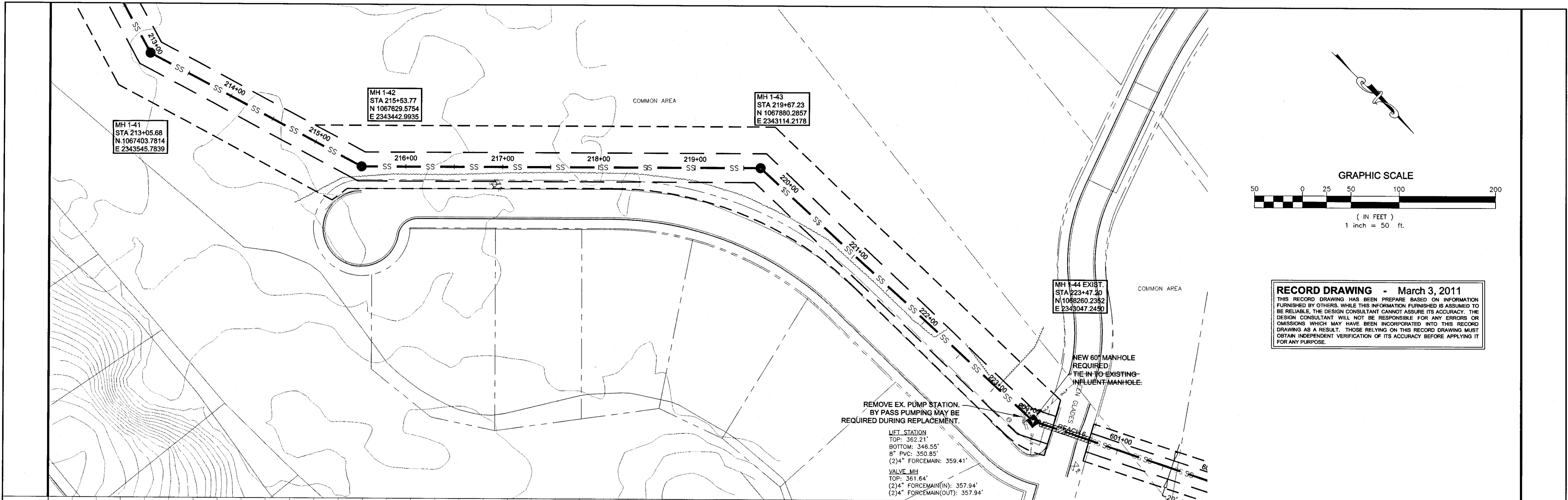
THIS RECORD DRAWING HAS BEEN PREPARED BASED ON INFORMATION FURNISHED BY OTHERS. WHILE THIS INFORMATION FURNISHED IS ASSUMED TO BE RELIABLE, THE DESIGN CONSULTANT CANNOT ASSURE ITS ACCURACY. THE DESIGN CONSULTANT WILL NOT BE RESPONSIBLE FOR ANY ERRORS OR OMISSIONS WHICH MAY HAVE BEEN INCORPORATED INTO THIS RECORD DRAWING AS A RESULT. THOSE RELYING ON THIS RECORD DRAWING MUST OBTAIN INDEPENDENT VERIFICATION OF ITS ACCURACY BEFORE APPLYING IT FOR ANY PURPOSE.



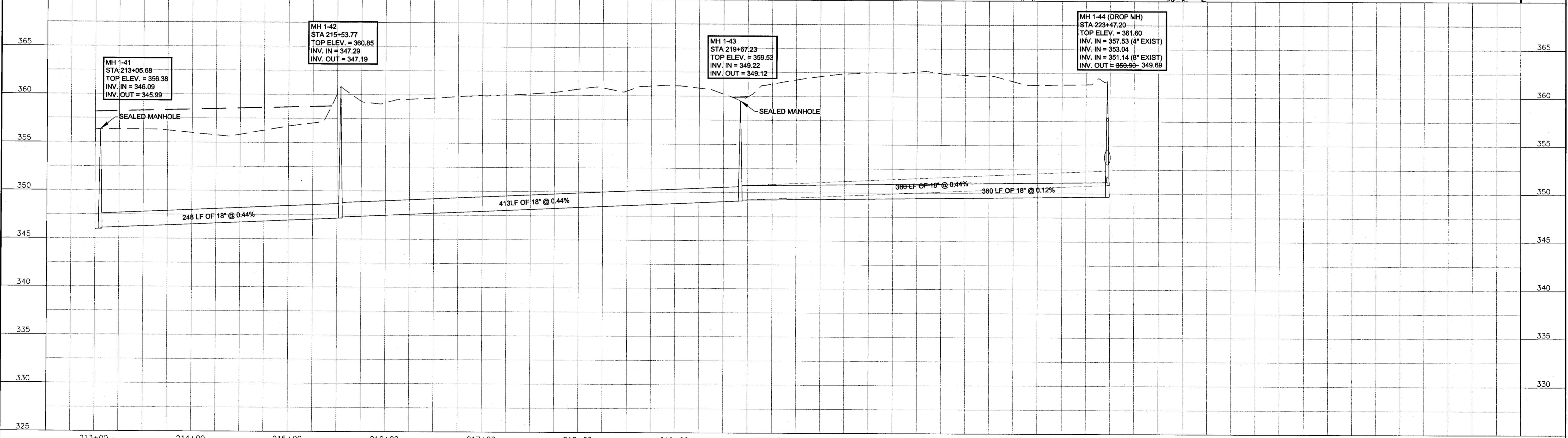
1	10/29/09	ADDENDUM #1	BY	DHP	DATE	APRIL 2009	HORIZ. SCALE	1:50	<p>143-A LeFleurs Square JACKSON, MS 39211 601-355-9526 FAX 601-352-3945</p>	<p>CITY OF RIDGELAND MADISON COUNTY, MISSISSIPPI WHITE OAK CREEK SEWER INTERCEPTOR WEI# W06-018D</p>	<p>PLAN & PROFILE</p>	<p>SHEET NUMBER: PP1.8</p>
NO.	DATE	REVISIONS	BY	CHECKED BY	DATE	WORK. SCALE	1:5					
				JRW	W06-018D							



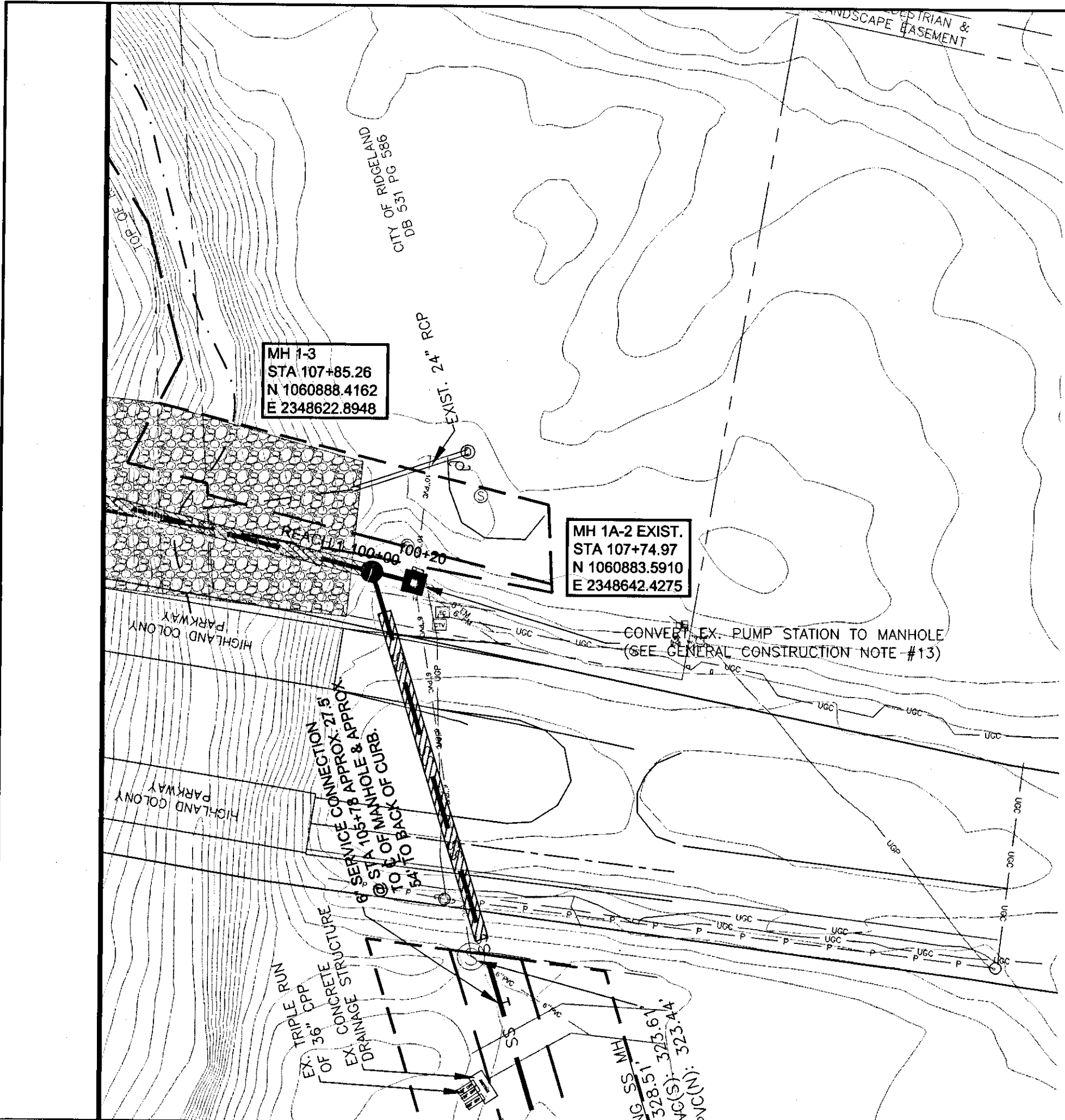
1	08/09	UPDATED ALIGNMENT THROUGH BRIDGEWATER COMMON AREA	DHP	DHP	DATE: APRIL 2009	HORIZ. SCALE: 1:50	143-A LeFleurs Square JACKSON, MS 39211 601-355-9526 FAX 601-352-3945	CITY OF RIDGELAND MADISON COUNTY, MISSISSIPPI WHITE OAK CREEK SEWER INTERCEPTOR WEI# W06-018D	PLAN & PROFILE	SHEET NUMBER: PP1.9
		ARRA ELIGIBLE AS BUILTS	DHP	DHP	PROJECT: W06-018D	VERT. SCALE: 1:5				
NO.	DATE	REVISIONS	BY	CHECKED BY						




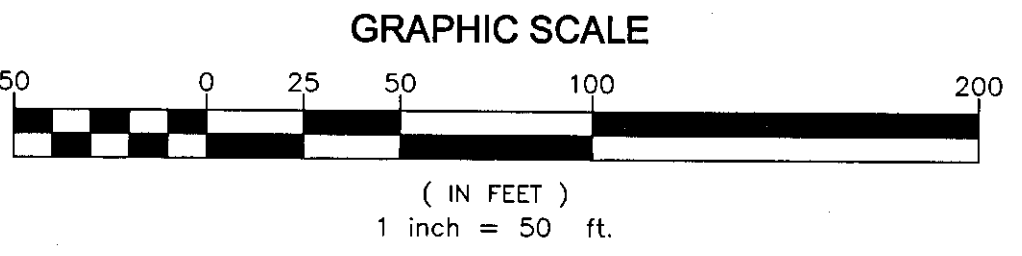
RECORD DRAWING - March 3, 2011
 THIS RECORD DRAWING HAS BEEN PREPARED BASED ON INFORMATION FURNISHED BY OTHERS. WHILE THIS INFORMATION FURNISHED IS ASSUMED TO BE RELIABLE, THE DESIGN CONSULTANT CANNOT ASSURE ITS ACCURACY. THE DESIGN CONSULTANT WILL NOT BE RESPONSIBLE FOR ANY ERRORS OR OMISSIONS WHICH MAY HAVE BEEN INCORPORATED INTO THIS RECORD DRAWING AS A RESULT. THOSE RELYING ON THIS RECORD DRAWING MUST OBTAIN INDEPENDENT VERIFICATION OF ITS ACCURACY BEFORE APPLYING IT FOR ANY PURPOSE.



1	08/09	UPDATED ALIGNMENT THROUGH BRIDGEWATER COMMON AREA	DHP	DHP	APRIL 2009	1:50		143-A LeFleurs Square JACKSON, MS 39211 601-355-9526 FAX 601-352-3945	CITY OF RIDGELAND MADISON COUNTY, MISSISSIPPI WHITE OAK CREEK SEWER INTERCEPTOR WEI# W06-018D	PLAN & PROFILE	SHEET NUMBER PP1.10
NO.	DATE	REVISIONS	BY	CHECKED BY	PROJECT	VERT. SCALE					



RECORD DRAWING - March 3, 2011
 THIS RECORD DRAWING HAS BEEN PREPARED BASED ON INFORMATION FURNISHED BY OTHERS. WHILE THIS INFORMATION FURNISHED IS ASSUMED TO BE RELIABLE, THE DESIGN CONSULTANT CANNOT ASSURE ITS ACCURACY. THE DESIGN CONSULTANT WILL NOT BE RESPONSIBLE FOR ANY ERRORS OR OMISSIONS WHICH MAY HAVE BEEN INCORPORATED INTO THIS RECORD DRAWING AS A RESULT. THOSE RELYING ON THIS RECORD DRAWING MUST OBTAIN INDEPENDENT VERIFICATION OF ITS ACCURACY BEFORE APPLYING IT FOR ANY PURPOSE.



2	1/2010	UPDATED MANHOLE COORDINATES
NO.	DATE	REVISIONS

DRAWN BY:	DHP	DATE:	APRIL 2009	HOORZ. SCALE:	1:50
DESIGNED BY:	DHP/JRW	PROJECT:	WO6-018D	VERT. SCALE:	1:5
CHECKED BY:	JRW				



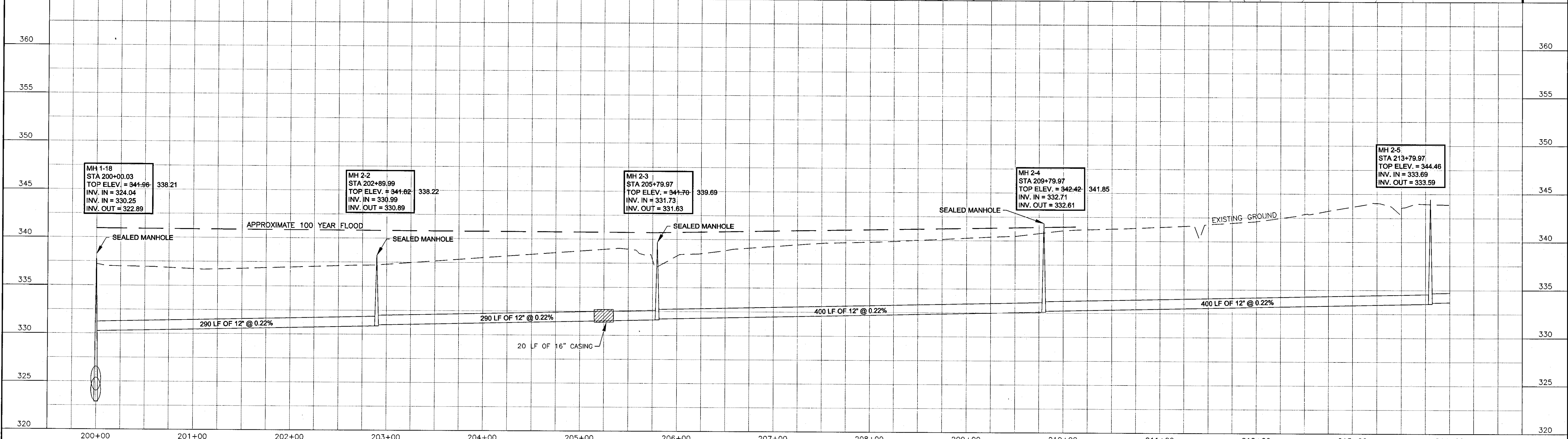
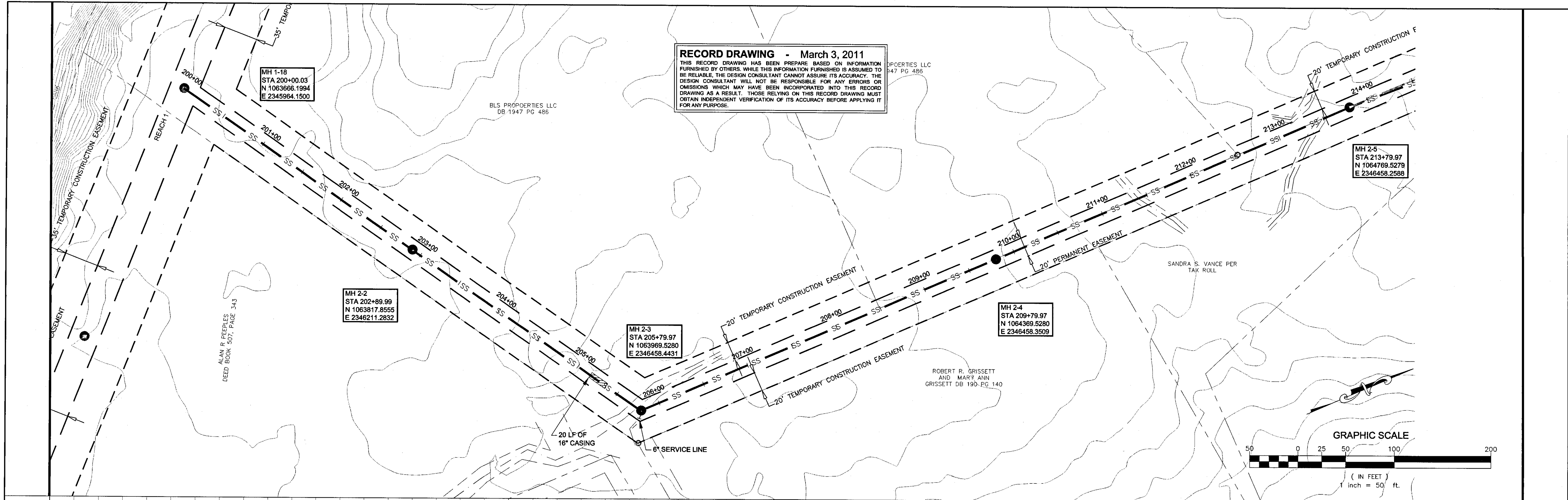
143-A LeFleurs Square
 JACKSON, MS 39211
 601-355-9526
 FAX 601-352-3945

CITY OF RIDGELAND
 MADISON COUNTY, MISSISSIPPI
 WHITE OAK CREEK SEWER INTERCEPTOR
 WEI# WO6-018D

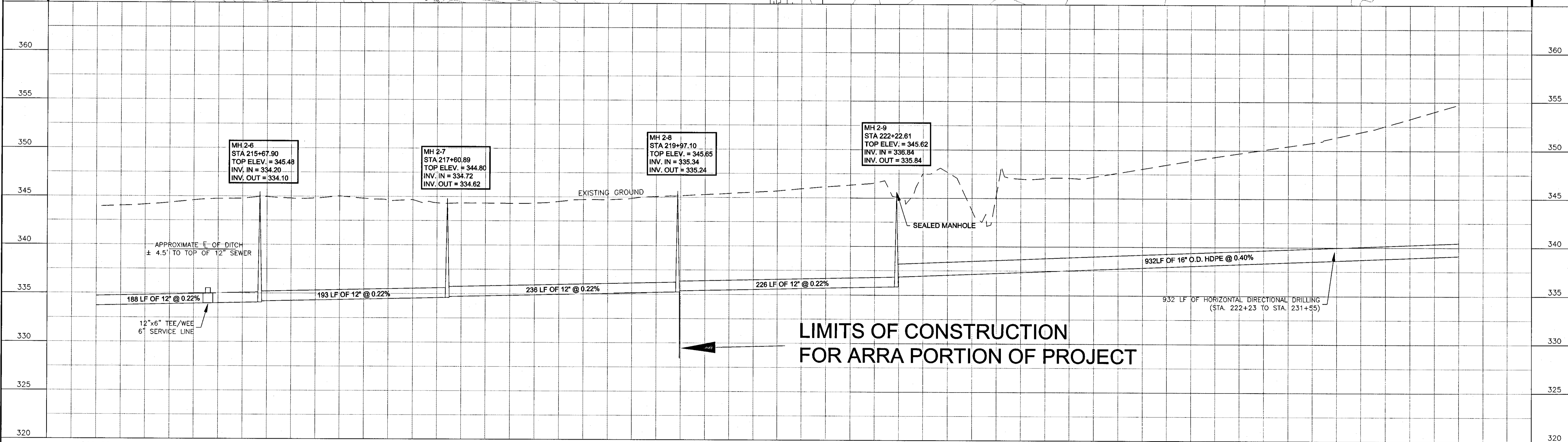
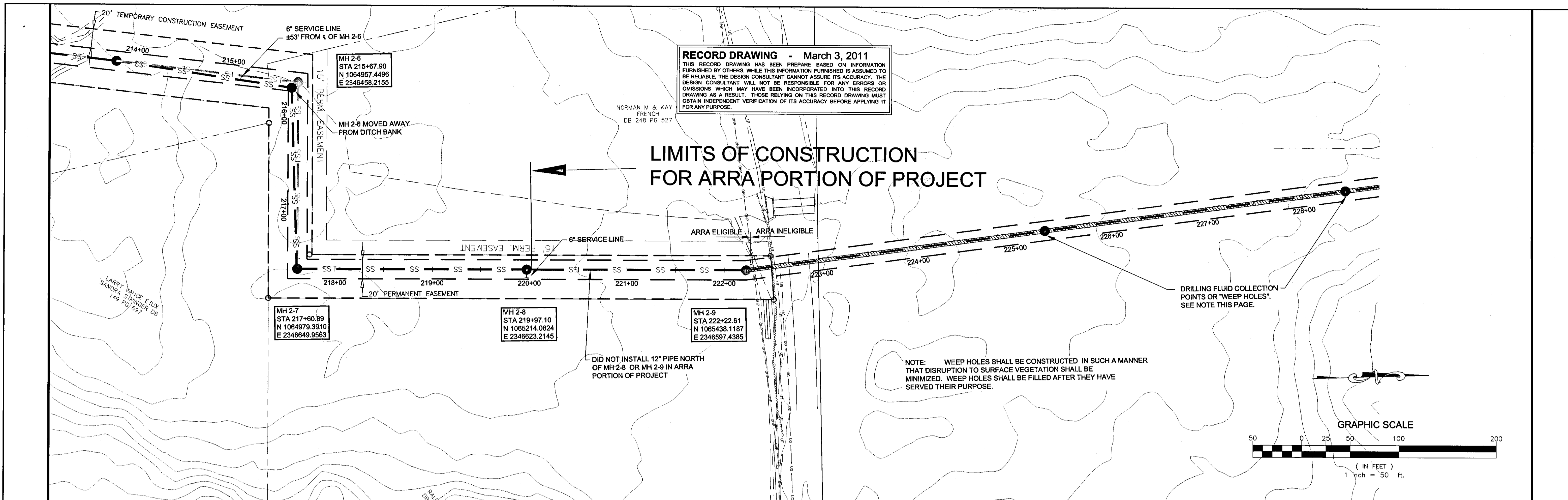
PLAN & PROFILE

SHEET NUMBER:
PP1A.1

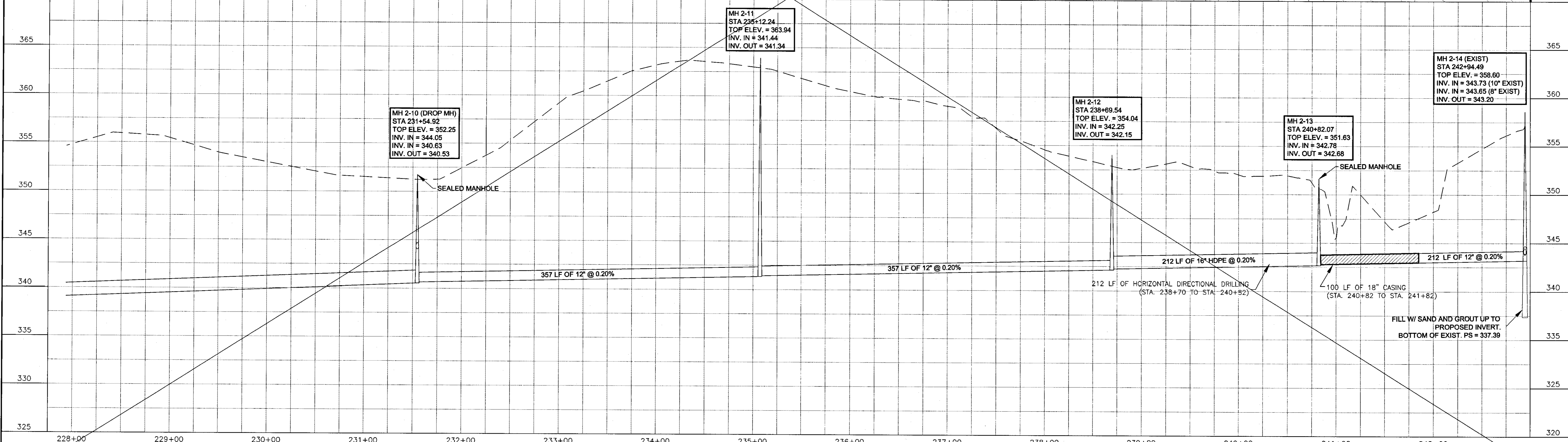
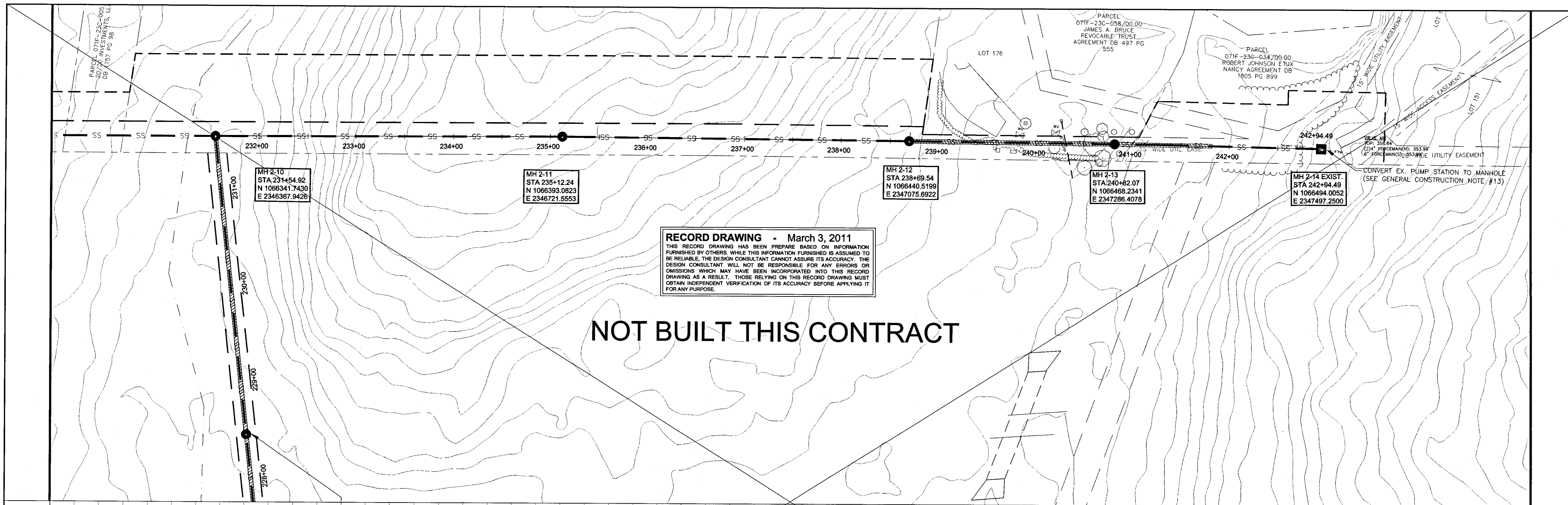
RECORD DRAWING - March 3, 2011
 THIS RECORD DRAWING HAS BEEN PREPARED BASED ON INFORMATION FURNISHED BY OTHERS. WHILE THIS INFORMATION FURNISHED IS ASSUMED TO BE RELIABLE, THE DESIGN CONSULTANT CANNOT ASSURE ITS ACCURACY. THE DESIGN CONSULTANT WILL NOT BE RESPONSIBLE FOR ANY ERRORS OR OMISSIONS WHICH MAY HAVE BEEN INCORPORATED INTO THIS RECORD DRAWING AS A RESULT. THOSE RELYING ON THIS RECORD DRAWING MUST OBTAIN INDEPENDENT VERIFICATION OF ITS ACCURACY BEFORE APPLYING IT FOR ANY PURPOSE.



NO.	DATE	REVISIONS	BY	DRAWN BY: DHP DESIGNED BY: DHP/JRW CHECKED BY: JRW	DATE: APRIL 2009 PROJECT: W06-018D	HORIZ. SCALE: 1:50 VERT. SCALE: 1:5	WAGGONER Perspective. Passion. Innovation.	143-A LeFleurs Square JACKSON, MS 39211 601-355-9526 FAX 601-352-3945	CITY OF RIDGELAND MADISON COUNTY, MISSISSIPPI WHITE OAK CREEK SEWER INTERCEPTOR WEI# W06-018D	PLAN & PROFILE	SHEET NUMBER: PP2.1
-----	------	-----------	----	--	---------------------------------------	--	---	--	--	----------------	-------------------------------



2	1/2010	UPDATED MANHOLE COORDINATES	BY	DHP	DATE	APRIL 2009	HORIZ. SCALE	1:50	143-A LeFleurs Square JACKSON, MS 39211 601-355-9526 FAX 601-352-3945	CITY OF RIDGELAND MADISON COUNTY, MISSISSIPPI WHITE OAK CREEK SEWER INTERCEPTOR WEI# W06-018D	PLAN & PROFILE	SHEET NUMBER: PP2.2
NO.	DATE	REVISIONS	BY	CHECKED BY	DATE	VERT. SCALE	1:5					



NO.	DATE	BY	REVISIONS

DESIGNED BY: DHP	DATE: APRIL 2009	HORIZ. SCALE: 1:50
CHECKED BY: JRW	PROJECT: W06-018D	VERT. SCALE: 1:5

143-A LeFleurs Square
 JACKSON, MS 39211
 601-355-9526
 FAX 601-352-3945

CITY OF RIDGELAND
 MADISON COUNTY, MISSISSIPPI
 WHITE OAK CREEK SEWER INTERCEPTOR
 WE1# W06-018D

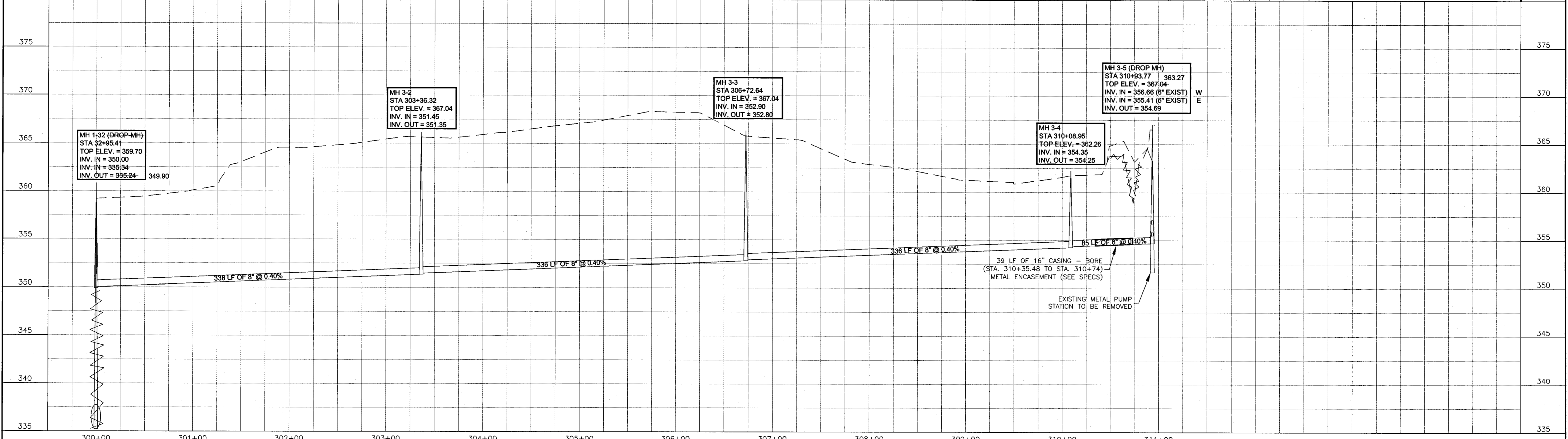
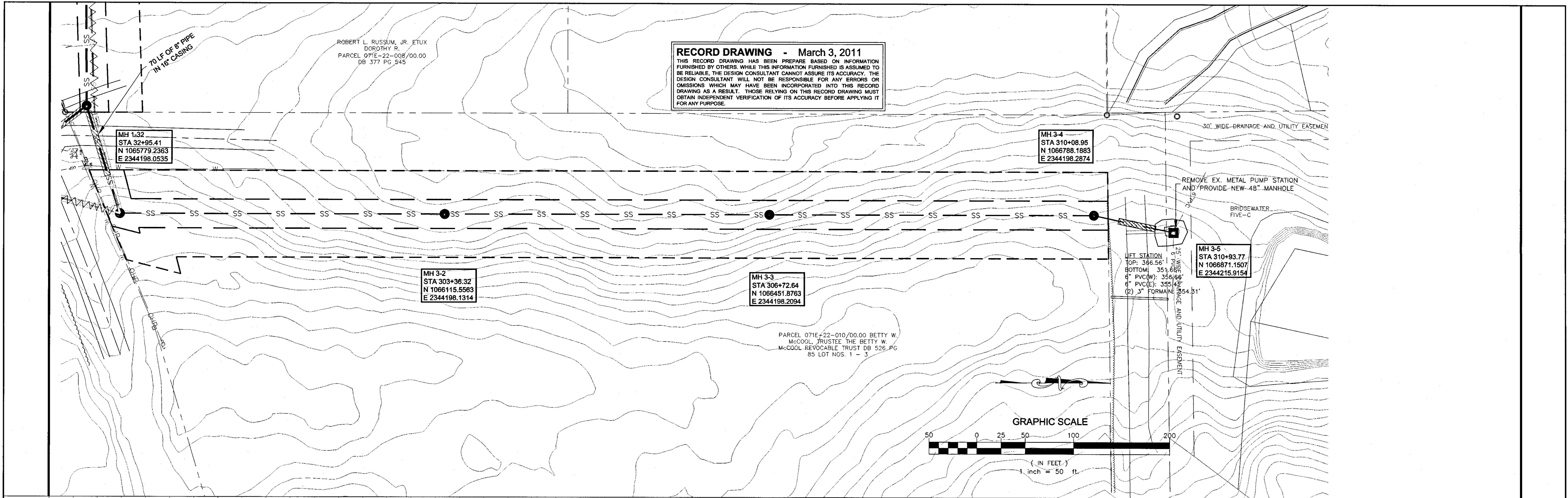
PLAN & PROFILE

SHEET NUMBER:
PP2.3

RECORD DRAWING - March 3, 2011
 THIS RECORD DRAWING HAS BEEN PREPARED BASED ON INFORMATION FURNISHED BY OTHERS. WHILE THIS INFORMATION FURNISHED IS ASSUMED TO BE RELIABLE, THE DESIGN CONSULTANT CANNOT ASSURE ITS ACCURACY. THE DESIGN CONSULTANT WILL NOT BE RESPONSIBLE FOR ANY ERRORS OR OMISSIONS WHICH MAY HAVE BEEN INCORPORATED INTO THIS RECORD DRAWING AS A RESULT. THOSE RELYING ON THIS RECORD DRAWING MUST OBTAIN INDEPENDENT VERIFICATION OF ITS ACCURACY BEFORE APPLYING IT FOR ANY PURPOSE.

ROBERT L. RUSSUM, JR., ETUX
 DOROTHY R.
 PARCEL 071E-22-008/00.00
 DB 377 PG. 545

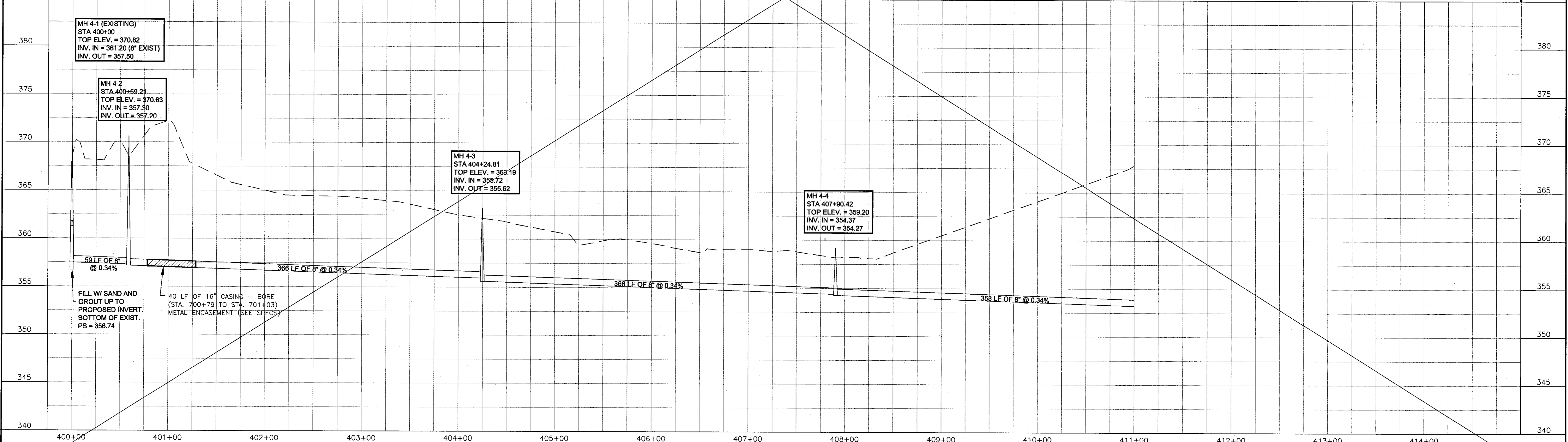
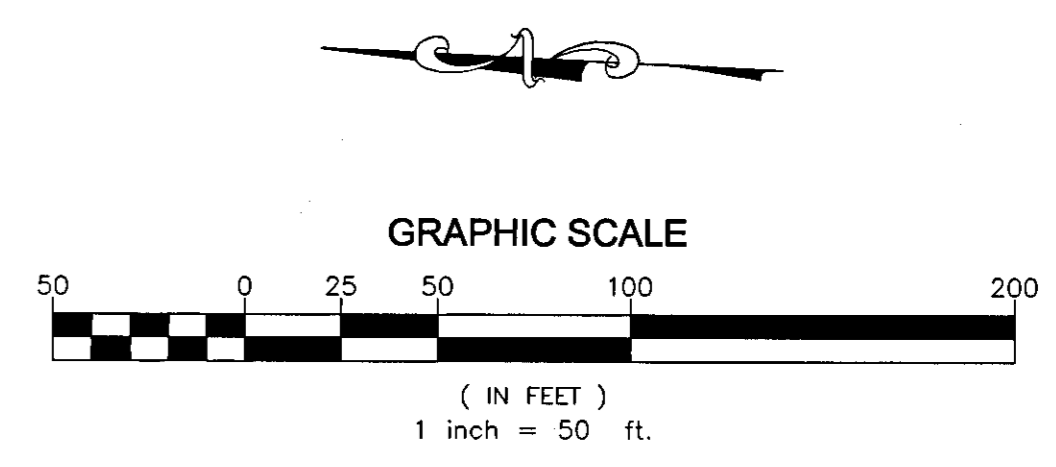
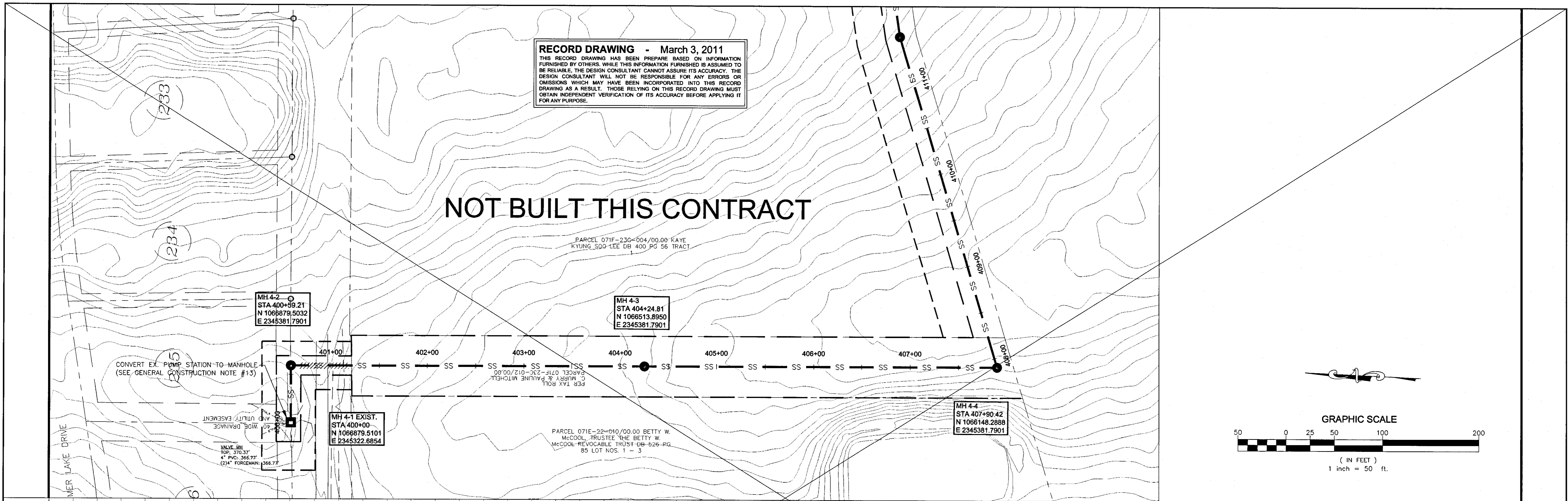
PARCEL 071E-22-010/00.00 BETTY W.
 MCCOOL TRUSTEE THE BETTY W.
 MCCOOL REVOCABLE TRUST DB 526 PG.
 85 LOT NOS. 1 - 3



NO. DATE		REVISIONS		BY	DATE	PROJECT	SCALE	DESIGNED BY	DATE	PROJECT	SCALE	CHECKED BY	DATE	PROJECT	SCALE	WAGGONER	143-A LeFleurs Square JACKSON, MS 39211 601-355-9526 FAX 601-352-3945	CITY OF RIDGELAND MADISON COUNTY, MISSISSIPPI WHITE OAK CREEK SEWER INTERCEPTOR WEI# W06-018D	PLAN & PROFILE	SHEET NUMBER: PP3.1
						W06-018D	1:5	DHP/JRW	APRIL 2009	1:50		JRW								

RECORD DRAWING - March 3, 2011
 THIS RECORD DRAWING HAS BEEN PREPARED BASED ON INFORMATION FURNISHED BY OTHERS. WHILE THIS INFORMATION FURNISHED IS ASSUMED TO BE RELIABLE, THE DESIGN CONSULTANT CANNOT ASSURE ITS ACCURACY. THE DESIGN CONSULTANT WILL NOT BE RESPONSIBLE FOR ANY ERRORS OR OMISSIONS WHICH MAY HAVE BEEN INCORPORATED INTO THIS RECORD DRAWING AS A RESULT. THOSE RELYING ON THIS RECORD DRAWING MUST OBTAIN INDEPENDENT VERIFICATION OF ITS ACCURACY BEFORE APPLYING IT FOR ANY PURPOSE.

NOT BUILT THIS CONTRACT



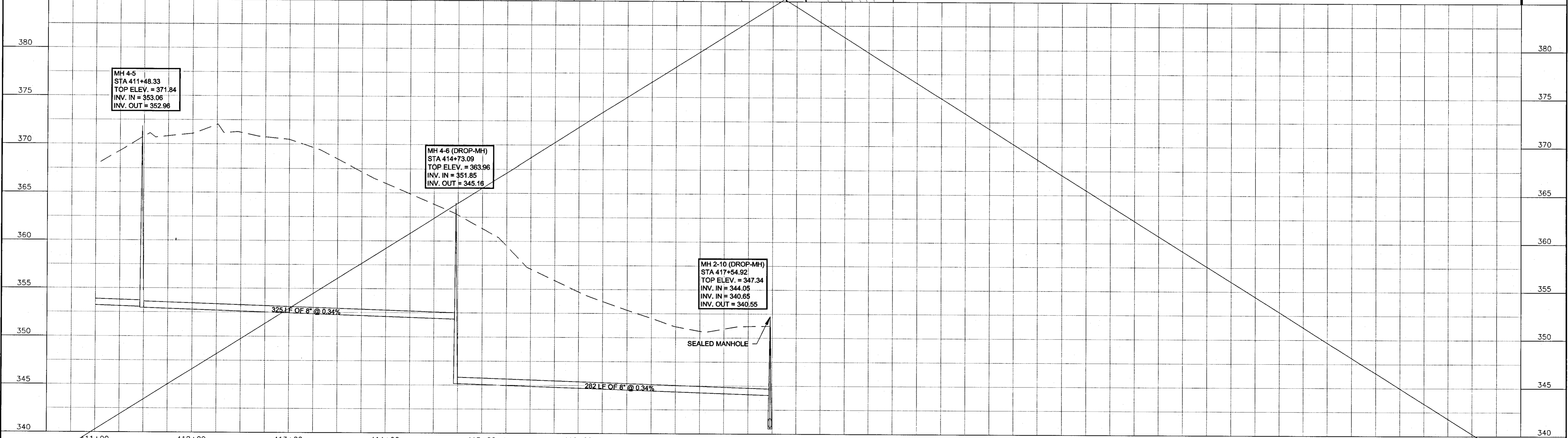
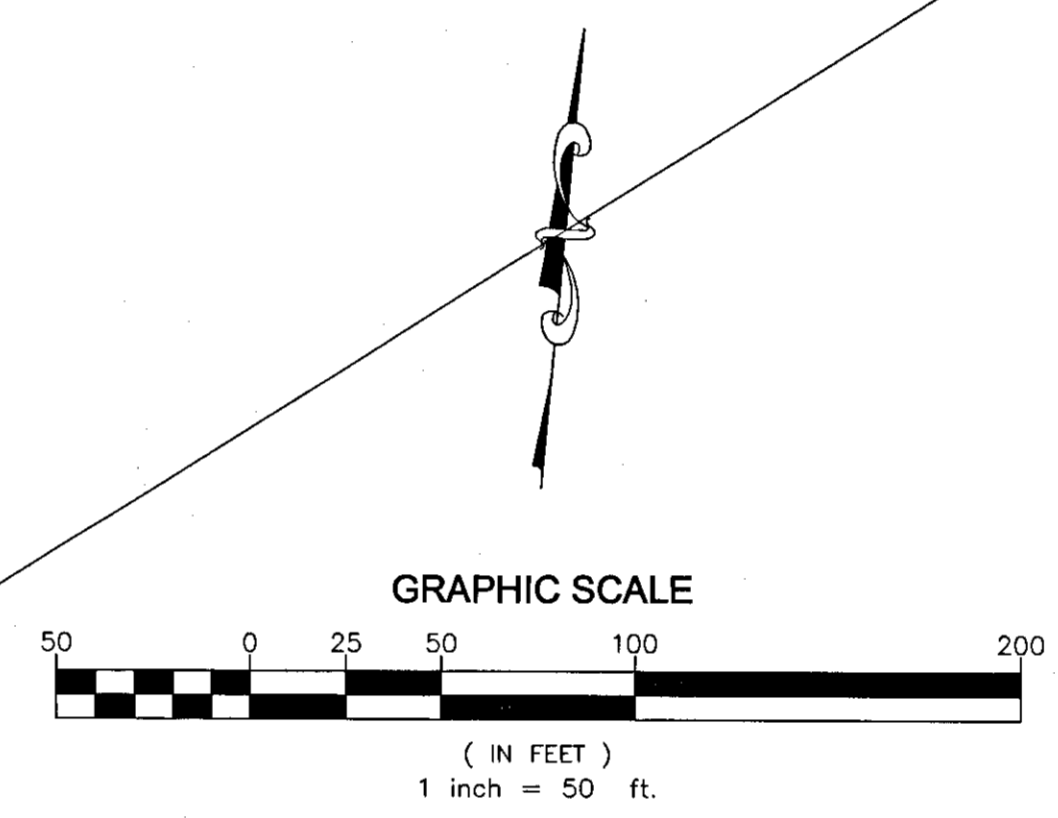
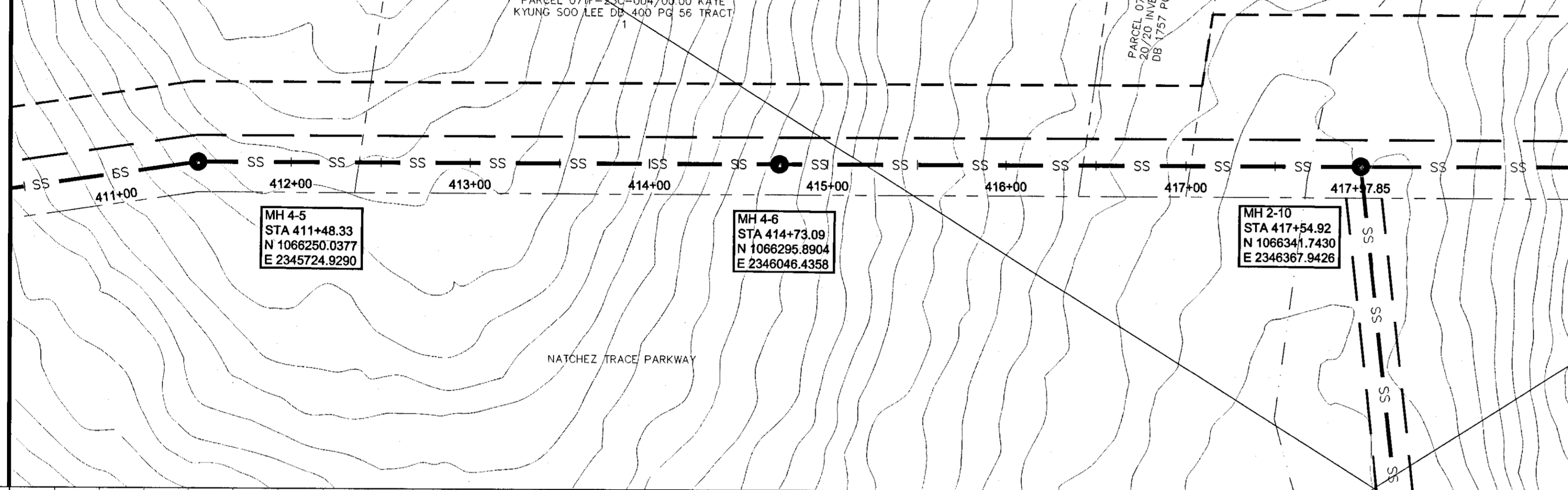
NO.	DATE	REVISIONS	BY	DESIGNED BY: DHP	DATE: APRIL 2009	HORIZ. SCALE: 1:50	 143-A LeFleurs Square JACKSON, MS 39211 601-355-9526 FAX 601-352-3945	CITY OF RIDGELAND MADISON COUNTY, MISSISSIPPI WHITE OAK CREEK SEWER INTERCEPTOR WEI# W06-018D	PLAN & PROFILE PP4.1
				CHECKED BY: DHP/JRW	PROJECT: W06-018D	VERT. SCALE: 1:5			

RECORD DRAWING - March 3, 2011
 THIS RECORD DRAWING HAS BEEN PREPARED BASED ON INFORMATION FURNISHED BY OTHERS. WHILE THIS INFORMATION FURNISHED IS ASSUMED TO BE RELIABLE, THE DESIGN CONSULTANT CANNOT ASSURE ITS ACCURACY. THE DESIGN CONSULTANT WILL NOT BE RESPONSIBLE FOR ANY ERRORS OR OMISSIONS WHICH MAY HAVE BEEN INCORPORATED INTO THIS RECORD DRAWING AS A RESULT. THOSE RELYING ON THIS RECORD DRAWING MUST OBTAIN INDEPENDENT VERIFICATION OF ITS ACCURACY BEFORE APPLYING IT FOR ANY PURPOSE.

NOT BUILT THIS CONTRACT

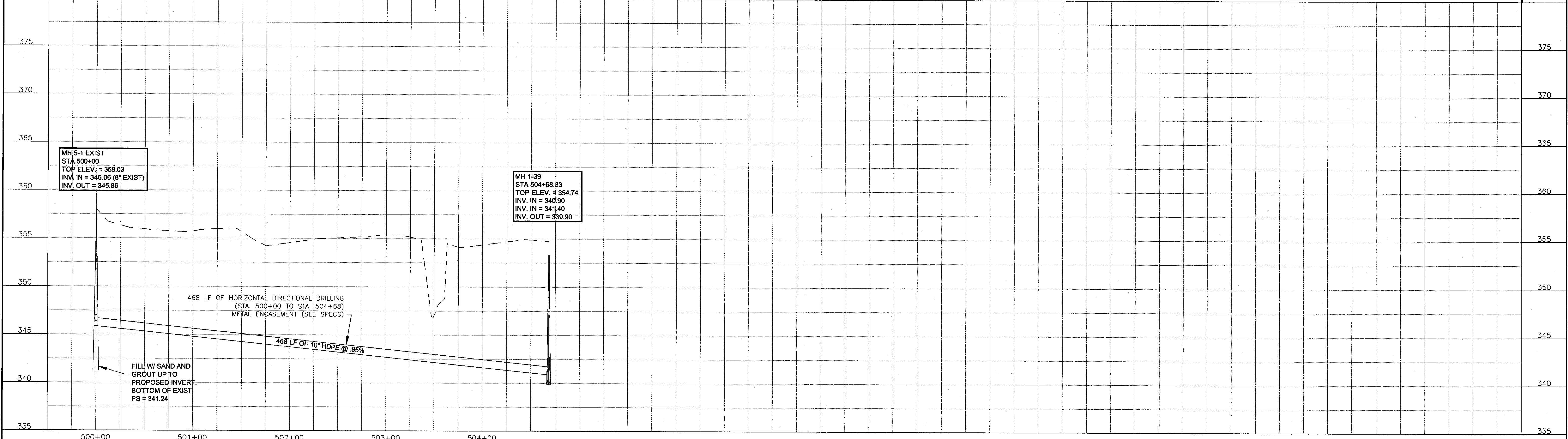
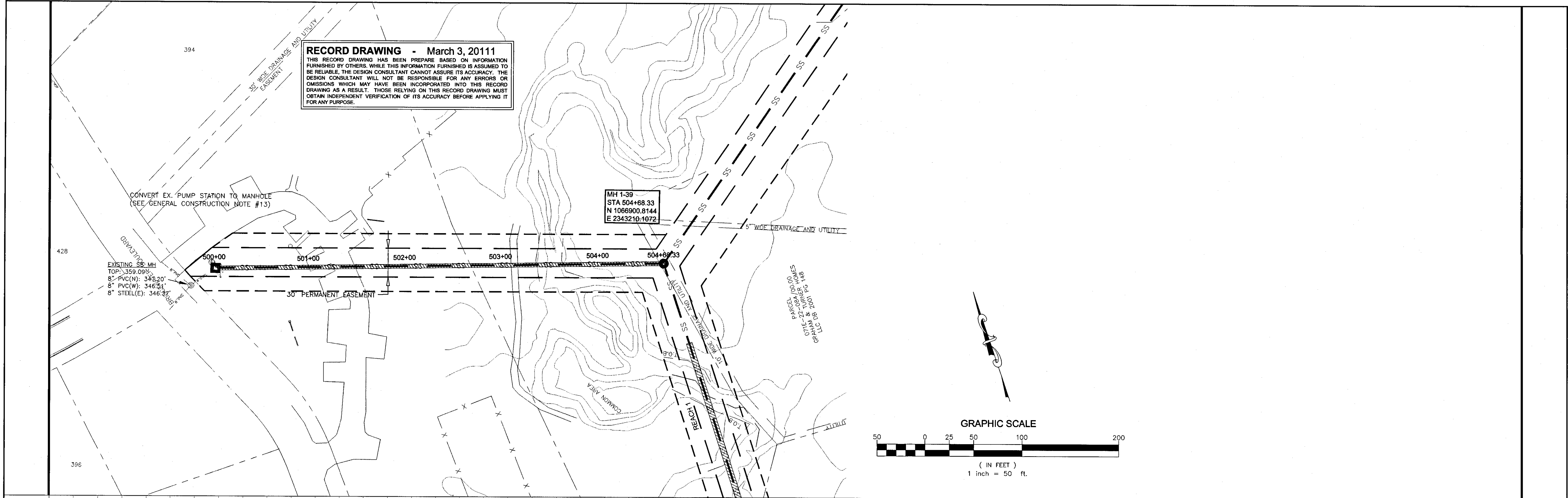
PARCEL 071F-23C-004/0000 KAYE
 KYUNG SOO LEE DB 400 PG 56 TRACT

PARCEL 071F-23C-004/0000
 INVESTMENTS, L.L.C. DB 1757 PG 88



NO.	DATE	REVISIONS	BY	DRAWN BY: DHP DESIGNED BY: DHP/JRW CHECKED BY: JRW	DATE: APRIL 2009 PROJECT: W06-018D	HORIZ. SCALE: 1:50 VERT. SCALE: 1:5	WAGGONER Perspective. Passion. Innovation.	143-A LeFleurs Square JACKSON, MS 39211 601-355-9526 FAX 601-352-3945	CITY OF RIDGELAND MADISON COUNTY, MISSISSIPPI WHITE OAK CREEK SEWER INTERCEPTOR WEI# W06-018D	PLAN & PROFILE	SHEET NUMBER: PP4.2
-----	------	-----------	----	--	---------------------------------------	--	---	--	--	----------------	-------------------------------

RECORD DRAWING - March 3, 2011
 THIS RECORD DRAWING HAS BEEN PREPARED BASED ON INFORMATION FURNISHED BY OTHERS. WHILE THIS INFORMATION FURNISHED IS ASSUMED TO BE RELIABLE, THE DESIGN CONSULTANT CANNOT ASSURE ITS ACCURACY. THE DESIGN CONSULTANT WILL NOT BE RESPONSIBLE FOR ANY ERRORS OR OMISSIONS WHICH MAY HAVE BEEN INCORPORATED INTO THIS RECORD DRAWING AS A RESULT. THOSE RELYING ON THIS RECORD DRAWING MUST OBTAIN INDEPENDENT VERIFICATION OF ITS ACCURACY BEFORE APPLYING IT FOR ANY PURPOSE.



NO.	DATE	REVISIONS	BY	CHECKED BY	DATE	PROJECT	SCALE	DESIGNED BY	DATE	SCALE	PROJECT	SCALE	DESIGNED BY	DATE	SCALE	PROJECT	SCALE	DESIGNED BY	DATE	SCALE
1	08/09	UPDATED ALIGNMENT THROUGH BRIDGEWATER COMMON AREA	DHP	DHP	APRIL 2009	W06-018D	1:50	DHP/JRW	APRIL 2009	1:50	W06-018D	1:5	DHP/JRW	APRIL 2009	1:50	W06-018D	1:5	DHP/JRW	APRIL 2009	1:50

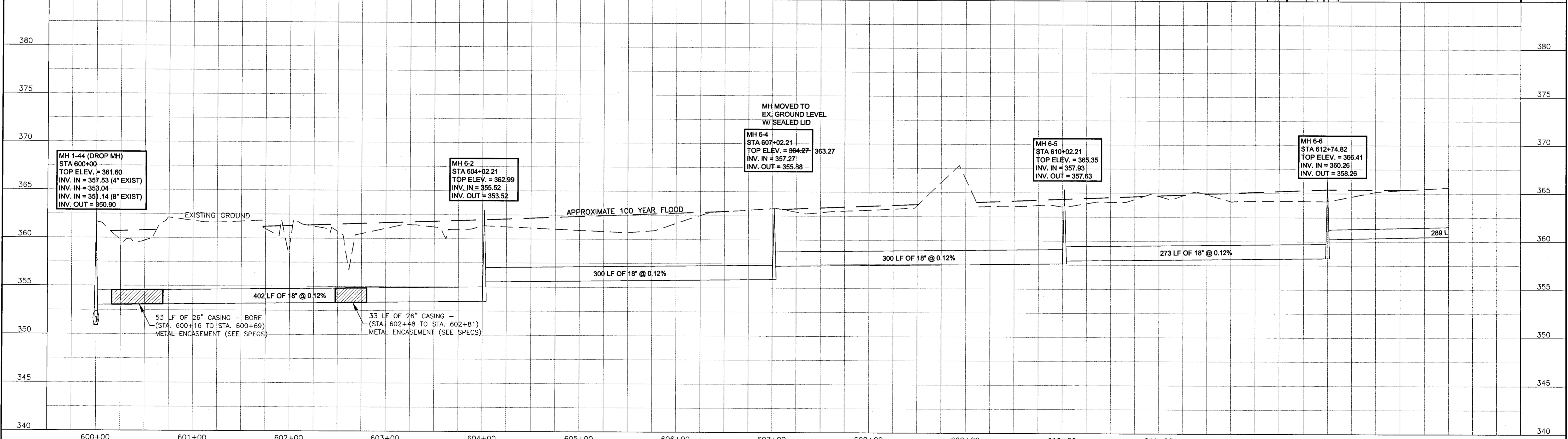
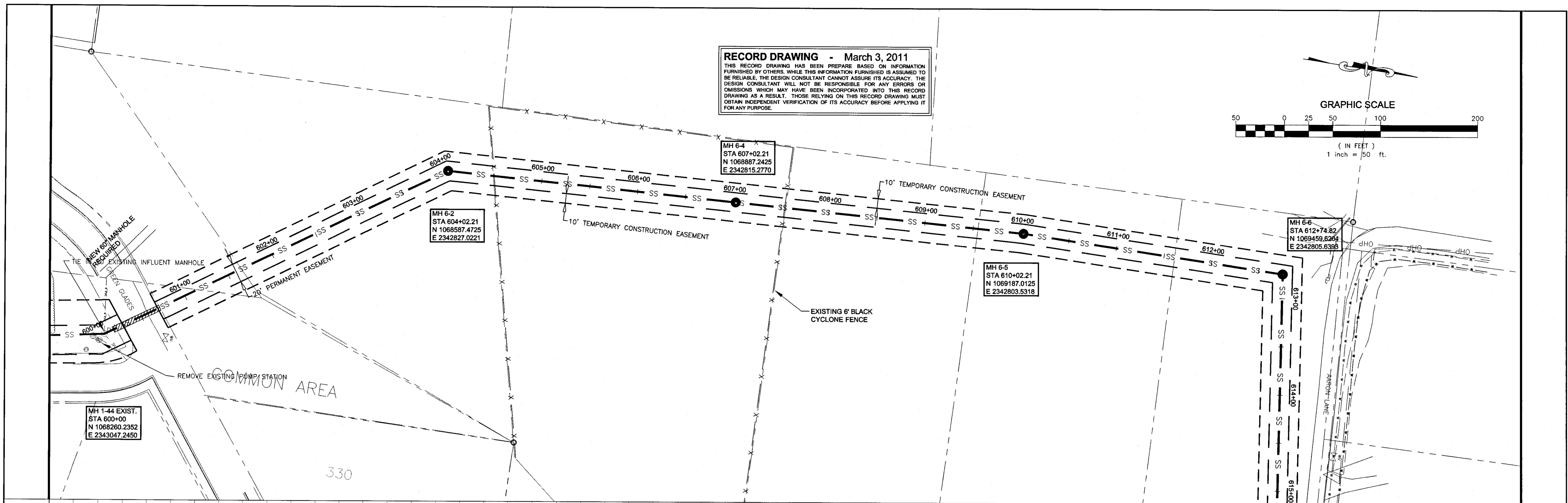
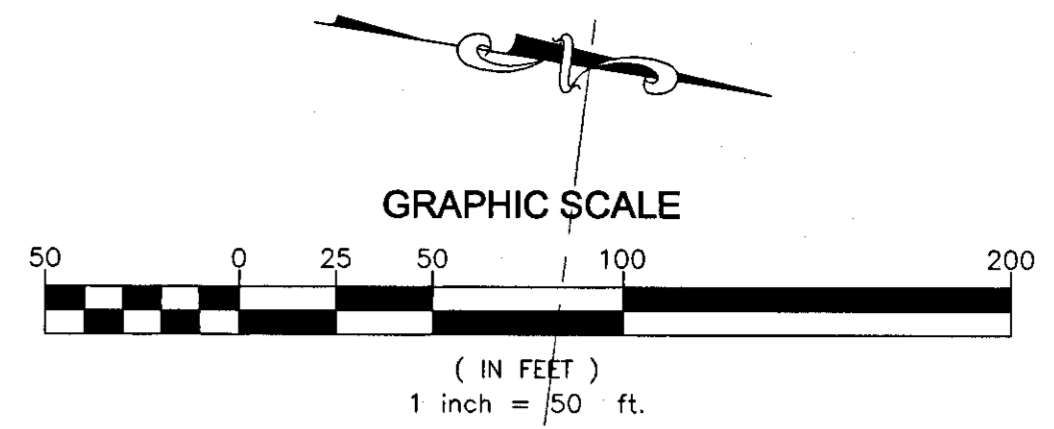
WAGGONER
 Perspective. Passion. Innovation.
 143-A LeFleurs Square
 JACKSON, MS 39211
 601-355-9526
 FAX 601-352-3945

CITY OF RIDGELAND
 MADISON COUNTY, MISSISSIPPI
 WHITE OAK CREEK SEWER INTERCEPTOR
 WEI# W06-018D

PLAN & PROFILE

SHEET NUMBER:
PP5.1

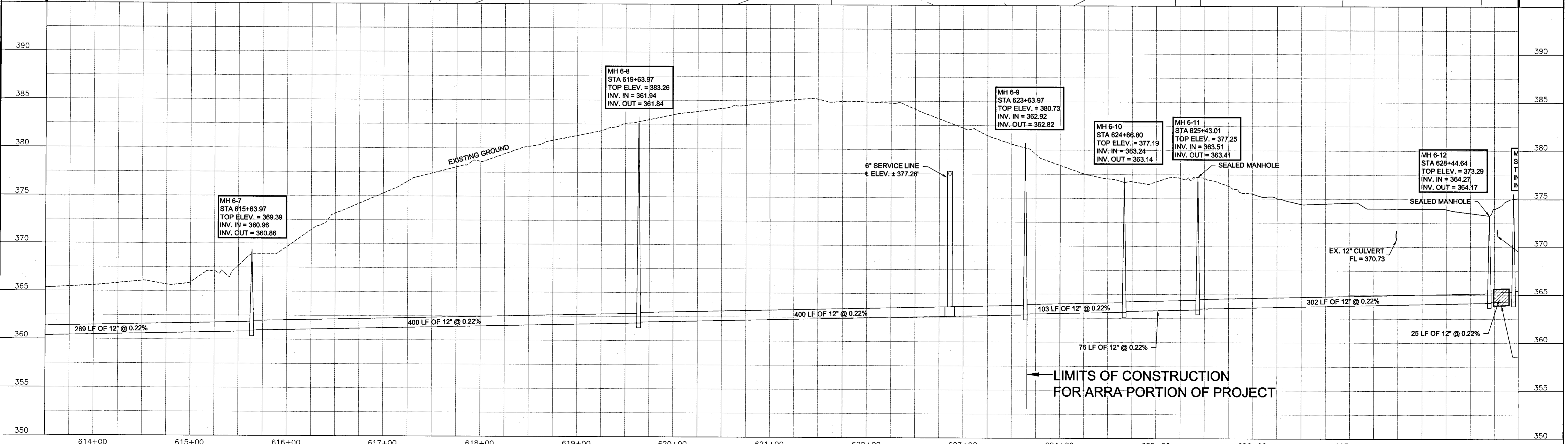
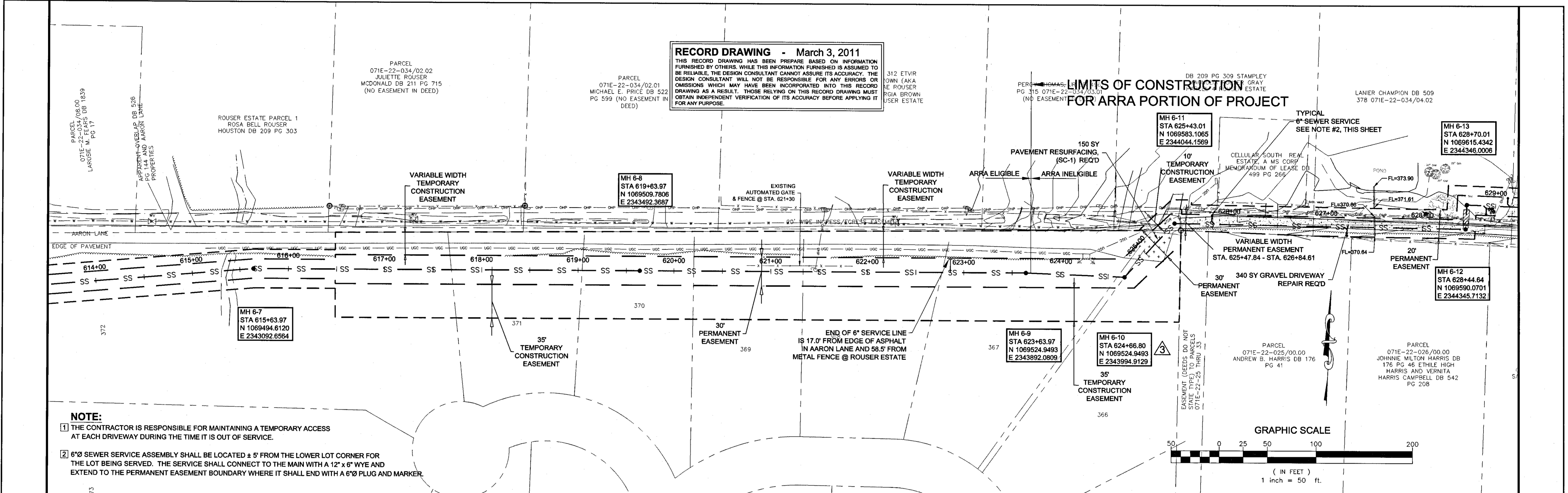
RECORD DRAWING - March 3, 2011
 THIS RECORD DRAWING HAS BEEN PREPARED BASED ON INFORMATION FURNISHED BY OTHERS. WHILE THIS INFORMATION FURNISHED IS ASSUMED TO BE RELIABLE, THE DESIGN CONSULTANT CANNOT ASSURE ITS ACCURACY. THE DESIGN CONSULTANT WILL NOT BE RESPONSIBLE FOR ANY ERRORS OR OMISSIONS WHICH MAY HAVE BEEN INCORPORATED INTO THIS RECORD DRAWING AS A RESULT. THOSE RELYING ON THIS RECORD DRAWING MUST OBTAIN INDEPENDENT VERIFICATION OF ITS ACCURACY BEFORE APPLYING IT FOR ANY PURPOSE.



1	10/29/08	ADDENDUM #1	DHP	DATE	APRIL 2009	HORIZ. SCALE	1:50	 143-A LeFleurs Square JACKSON, MS 39211 601-355-9526 FAX 601-352-3945	CITY OF RIDGELAND MADISON COUNTY, MISSISSIPPI WHITE OAK CREEK SEWER INTERCEPTOR WEI# W06-018D	SHEET NUMBER: PP6.1
2	1/2010	UPDATED MANHOLE COORDINATES	DHP/JRW	DATE	APRIL 2009	HORIZ. SCALE	1:50			
4	3/2011	ARRA ELIGIBLE AS BUILTS	DHP/JRW	PROJECT	W06-018D	VERT. SCALE	1:5			
NO.	DATE	REVISIONS	BY	CHECKED BY	DATE					

RECORD DRAWING - March 3, 2011
 THIS RECORD DRAWING HAS BEEN PREPARED BASED ON INFORMATION FURNISHED BY OTHERS. WHILE THIS INFORMATION FURNISHED IS ASSUMED TO BE RELIABLE, THE DESIGN CONSULTANT CANNOT ASSURE ITS ACCURACY. THE DESIGN CONSULTANT WILL NOT BE RESPONSIBLE FOR ANY ERRORS OR OMISSIONS WHICH MAY HAVE BEEN INCORPORATED INTO THIS RECORD DRAWING AS A RESULT. THOSE RELYING ON THIS RECORD DRAWING MUST OBTAIN INDEPENDENT VERIFICATION OF ITS ACCURACY BEFORE APPLYING IT FOR ANY PURPOSE.

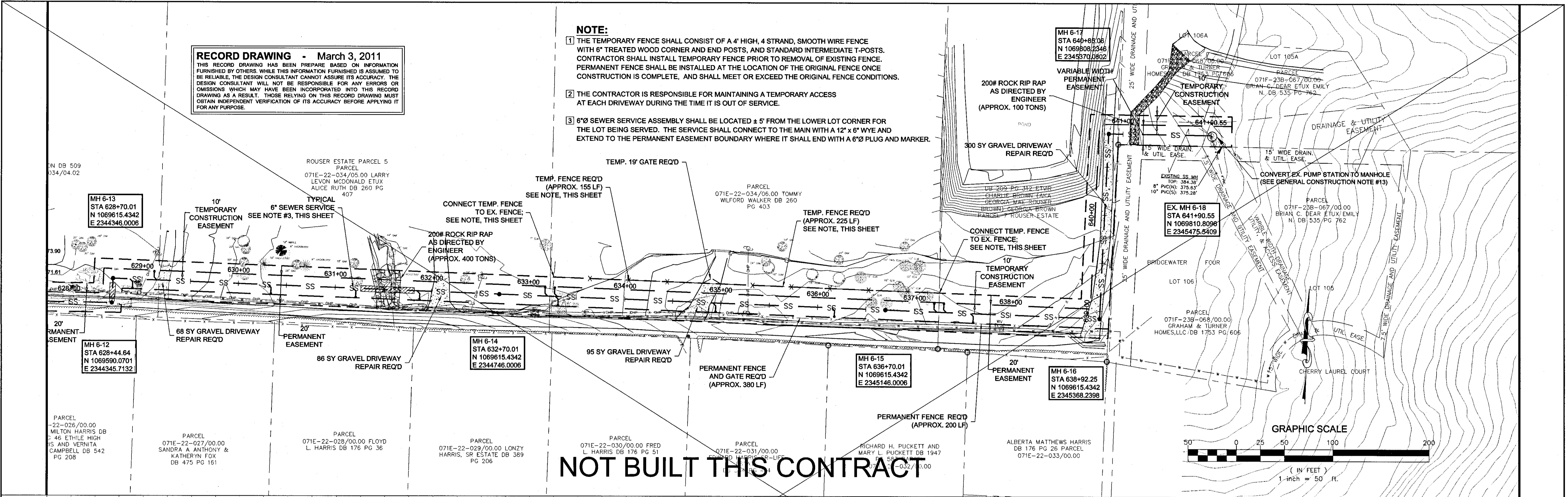
LIMITS OF CONSTRUCTION FOR ARRA PORTION OF PROJECT



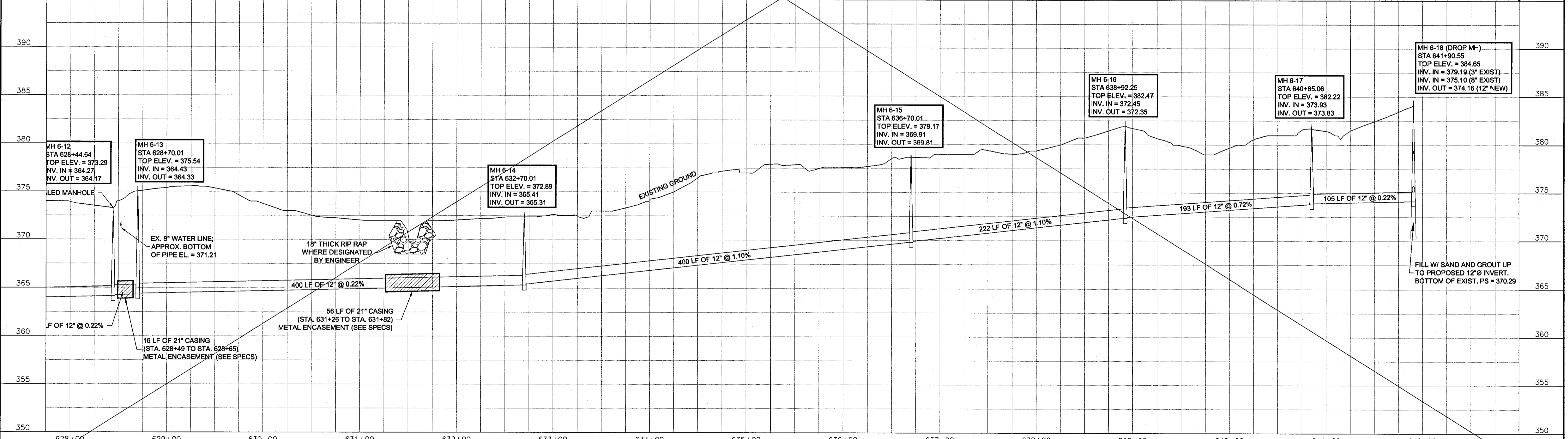
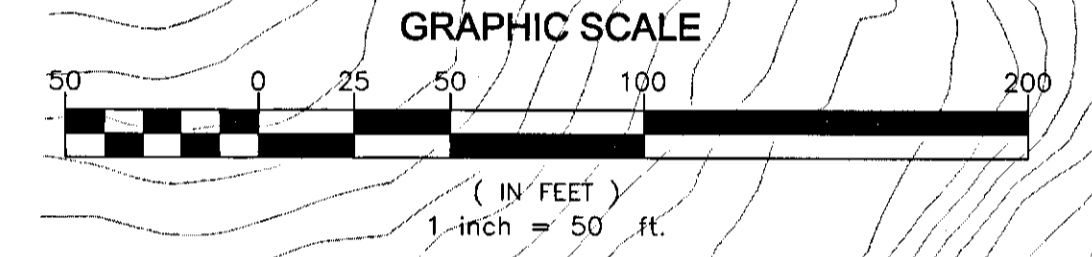
3	8/2010	REVISED REACH 6 ALIGNMENT AND PROFILE, STA. 615+63.97 - STA. 641+88.31	CWB	DHP	DATE	APRIL 2009	HORIZ. SCALE	1:50	143-A LeFleurs Square JACKSON, MS 39211 601-355-9526 FAX 601-352-3945	CITY OF RIDGELAND MADISON COUNTY, MISSISSIPPI WHITE OAK CREEK SEWER INTERCEPTOR WEI# W06-018D	PLAN & PROFILE	SHEET NUMBER	PP6.2
NO.	DATE	REVISIONS	BY	CHECKED BY	PROJECT	NO.	SCALE	1:5					

RECORD DRAWING - March 3, 2011
 THIS RECORD DRAWING HAS BEEN PREPARED BASED ON INFORMATION FURNISHED BY OTHERS. WHILE THIS INFORMATION FURNISHED IS ASSUMED TO BE RELIABLE, THE DESIGN CONSULTANT CANNOT ASSURE ITS ACCURACY. THE DESIGN CONSULTANT WILL NOT BE RESPONSIBLE FOR ANY ERRORS OR OMISSIONS WHICH MAY HAVE BEEN INCORPORATED INTO THIS RECORD DRAWING AS A RESULT. THOSE RELYING ON THIS RECORD DRAWING MUST OBTAIN INDEPENDENT VERIFICATION OF ITS ACCURACY BEFORE APPLYING IT FOR ANY PURPOSE.

- NOTE:**
- 1 THE TEMPORARY FENCE SHALL CONSIST OF A 4' HIGH, 4 STRAND, SMOOTH WIRE FENCE WITH 6" TREATED WOOD CORNER AND END POSTS, AND STANDARD INTERMEDIATE T-POSTS. CONTRACTOR SHALL INSTALL TEMPORARY FENCE PRIOR TO REMOVAL OF EXISTING FENCE. PERMANENT FENCE SHALL BE INSTALLED AT THE LOCATION OF THE ORIGINAL FENCE ONCE CONSTRUCTION IS COMPLETE, AND SHALL MEET OR EXCEED THE ORIGINAL FENCE CONDITIONS.
 - 2 THE CONTRACTOR IS RESPONSIBLE FOR MAINTAINING A TEMPORARY ACCESS AT EACH DRIVEWAY DURING THE TIME IT IS OUT OF SERVICE.
 - 3 6"Ø SEWER SERVICE ASSEMBLY SHALL BE LOCATED ± 5' FROM THE LOWER LOT CORNER FOR THE LOT BEING SERVED. THE SERVICE SHALL CONNECT TO THE MAIN WITH A 12" x 6" WYE AND EXTEND TO THE PERMANENT EASEMENT BOUNDARY WHERE IT SHALL END WITH A 6"Ø PLUG AND MARKER.

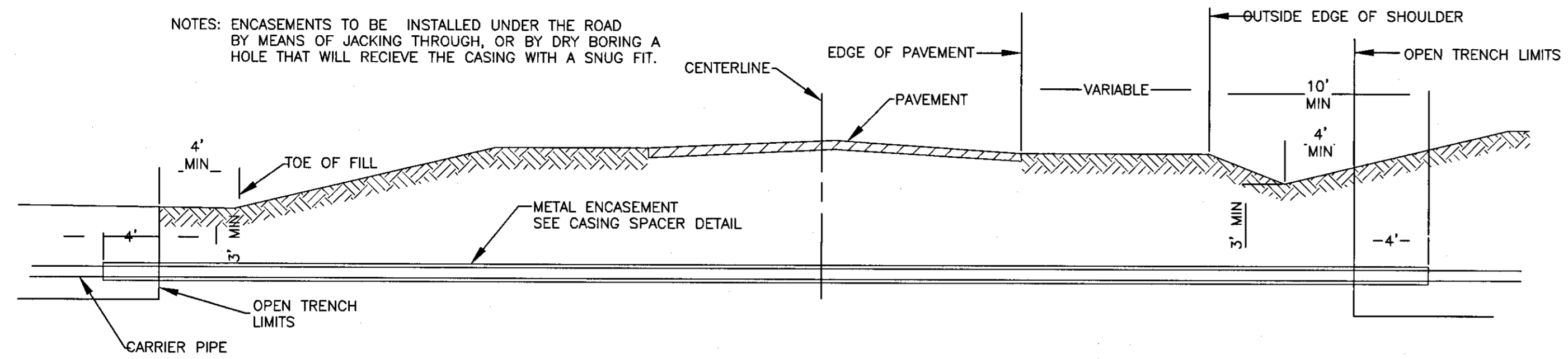


NOT BUILT THIS CONTRACT

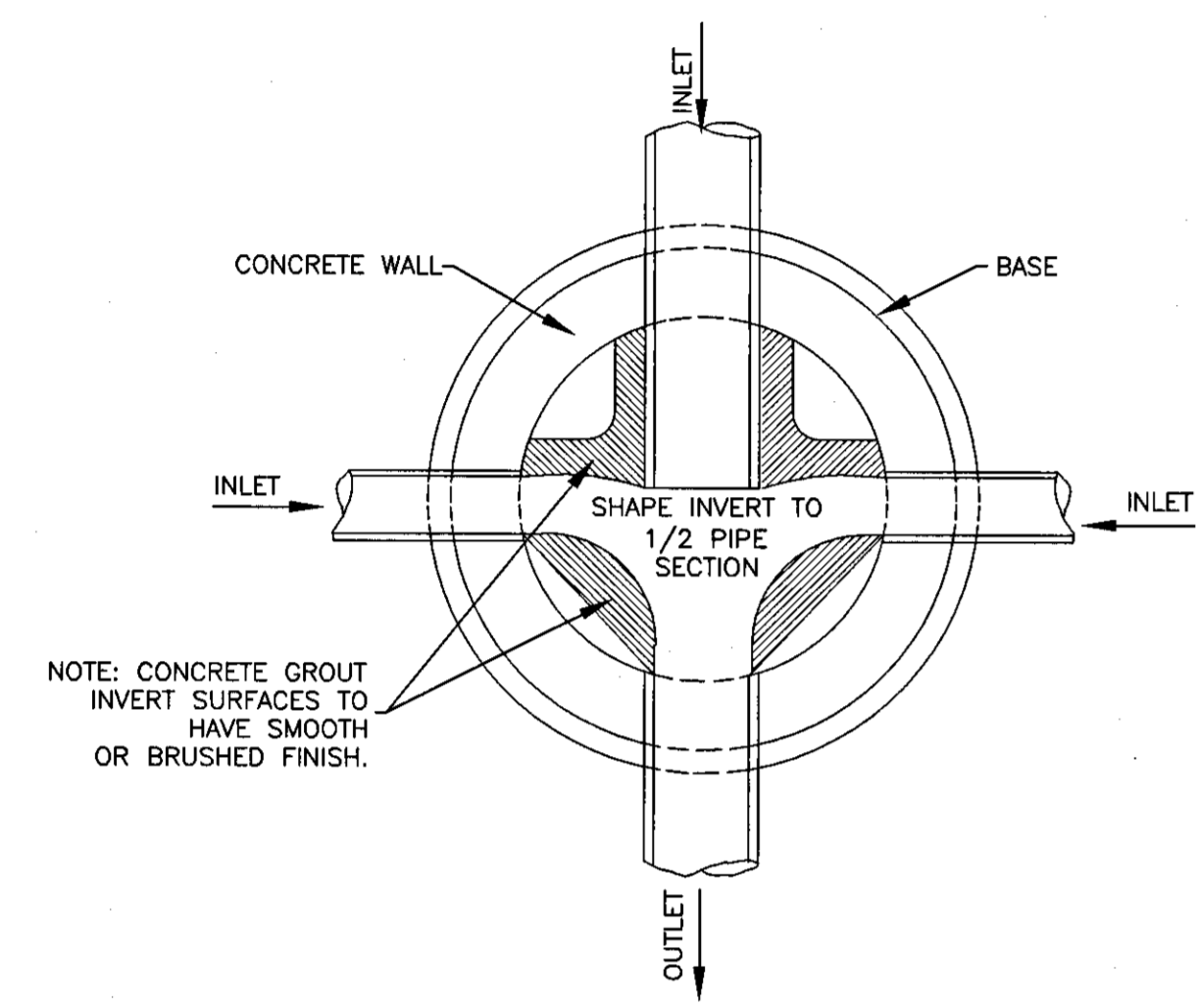


3	8/2010	REVISED REACH 6 ALIGNMENT AND PROFILE, STA. 615+63.97 - STA. 641+88.31	CWB	DHP	DATE: APRIL 2009	HORIZ. SCALE: 1:50	 143-A LeFleurs Square JACKSON, MS 39211 601-355-9526 FAX 601-352-3945	CITY OF RIDGELAND MADISON COUNTY, MISSISSIPPI WHITE OAK CREEK SEWER INTERCEPTOR WEI# W06-018D	SHEET NUMBER: PP6.3
		REVISIONS	BY:	DHP/JRW	W06-018D	VERT. SCALE: 1:5			

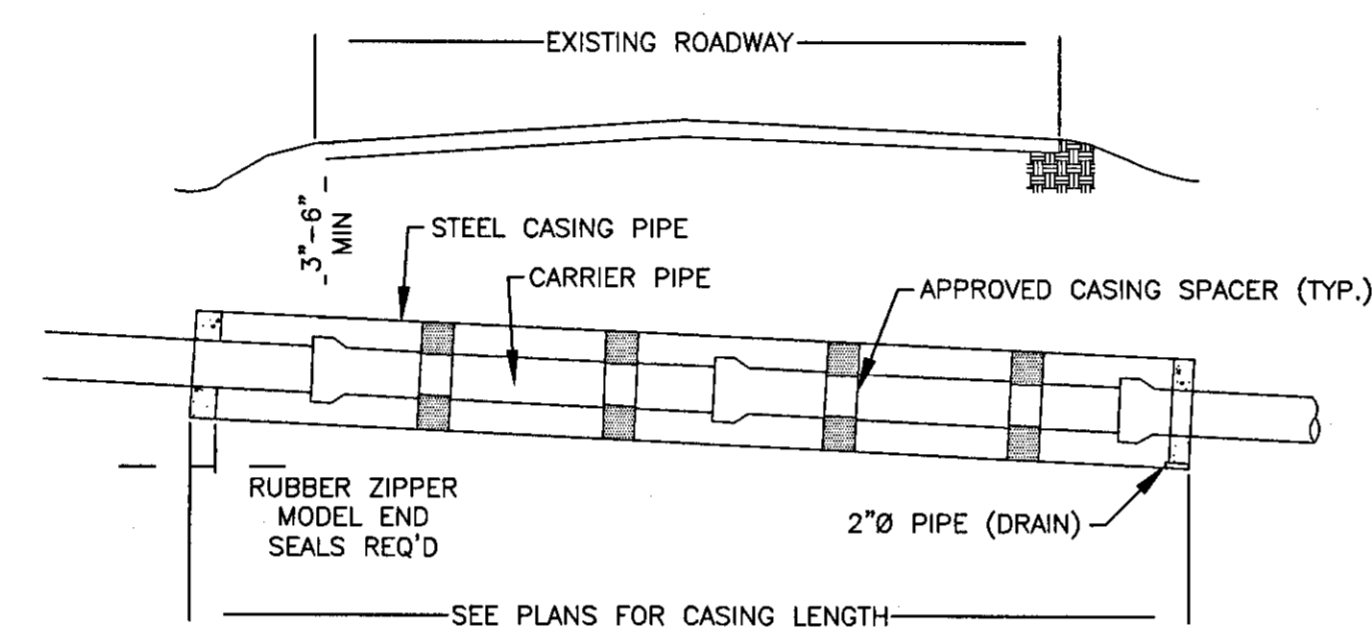
**CITY OF RIDGELAND
 MADISON COUNTY, MISSISSIPPI
 WHITE OAK CREEK SEWER INTERCEPTOR
 WEI# W06-018D**



CROSS SECTION OF CONDUIT CROSSING
SCALE: N.T.S.

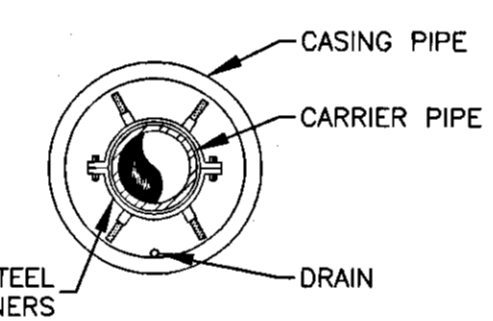


PLAN OF MANHOLE FLOW CHANNELS
SCALE: N.T.S.

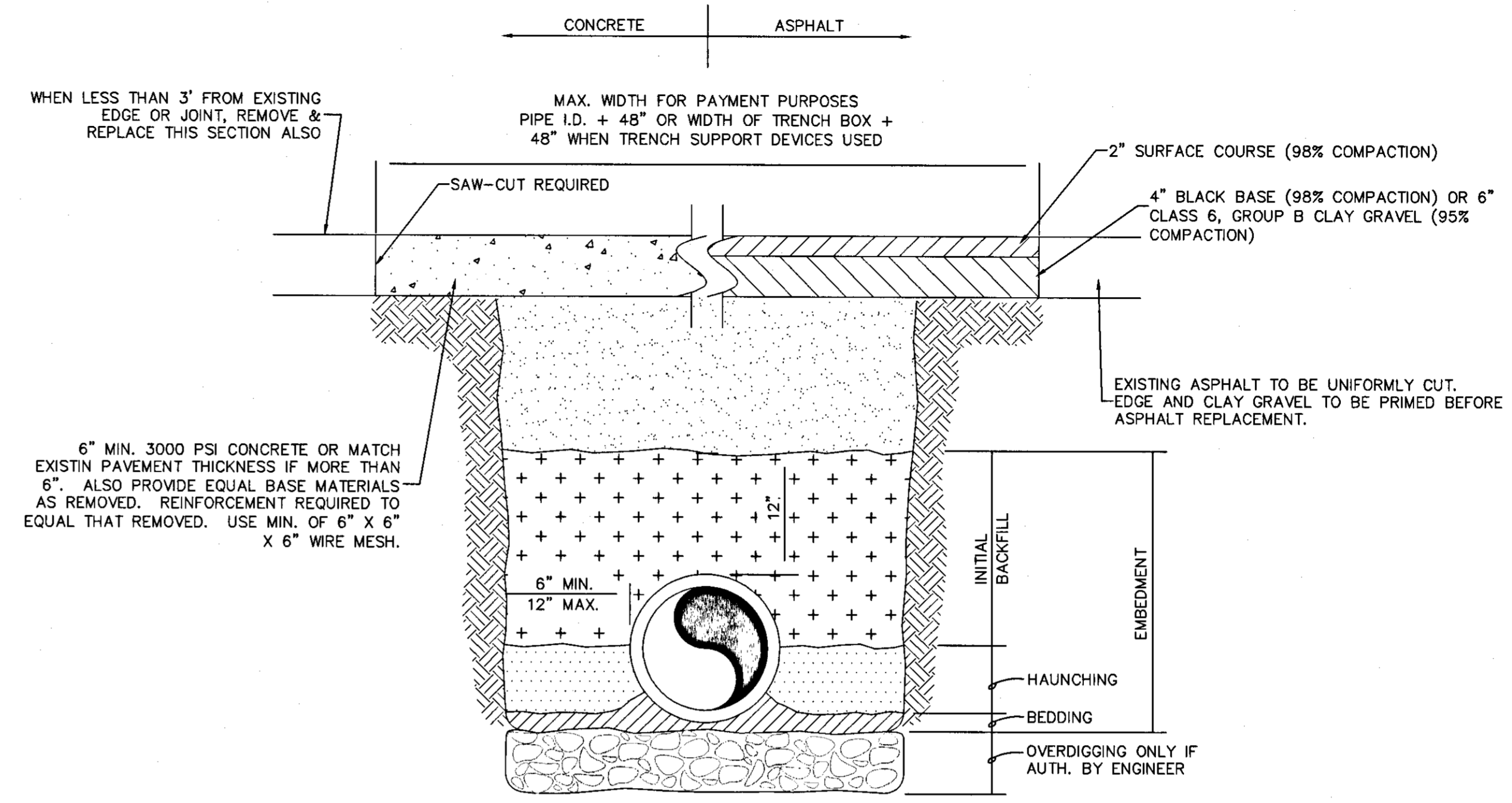


NOTES

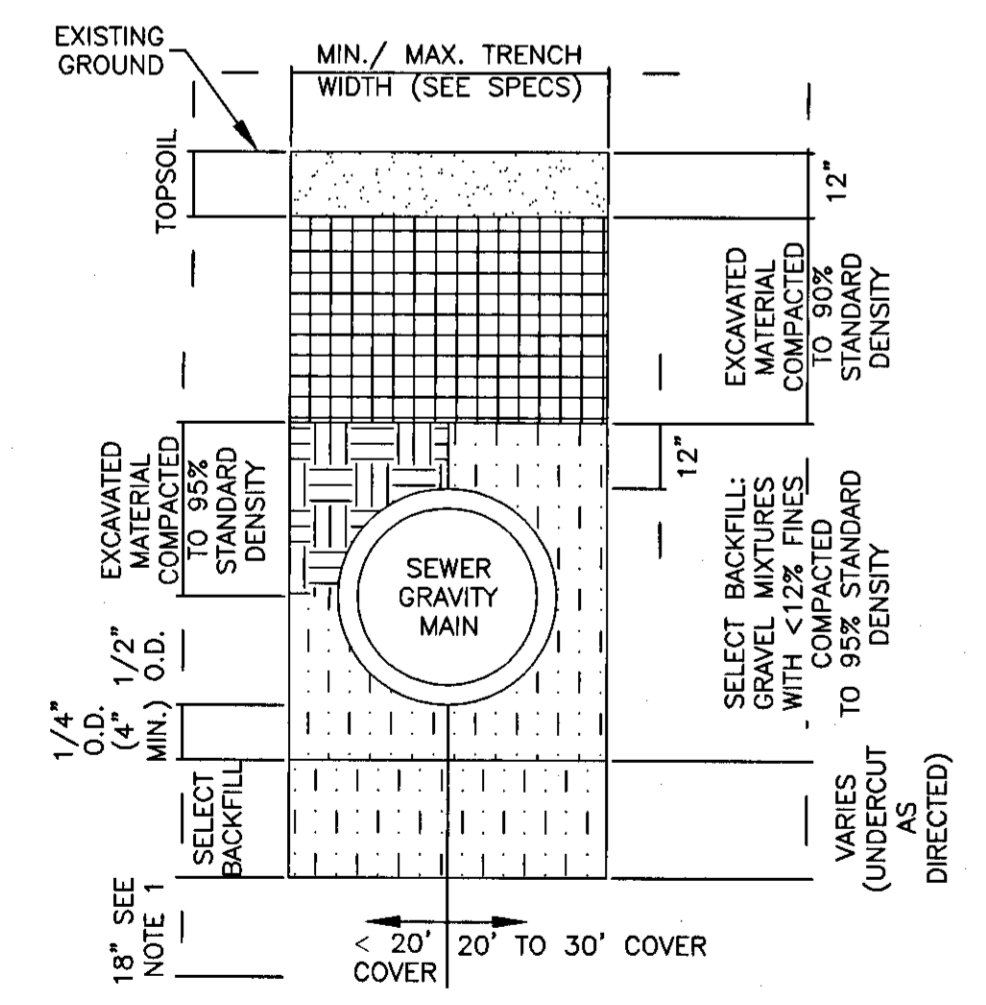
1. SPACE CASING SPACES ACCORDING TO PIPE OR SPACER
2. MANUFACTURER'S RECOMMENDATIONS OR 2 PER SECTION OF PIPE, WHICHEVER IS GREATEST, PLUS 1 WITHIN 2 FEET OF EACH END OF CROSSING.
3. PUSH OR PULL THE CARRIER PIPE THROUGH THE CASING SO THAT THE CARRIER JOINTS ARE ALWAYS COMPRESSES.



PIPE IN CASING END VIEW

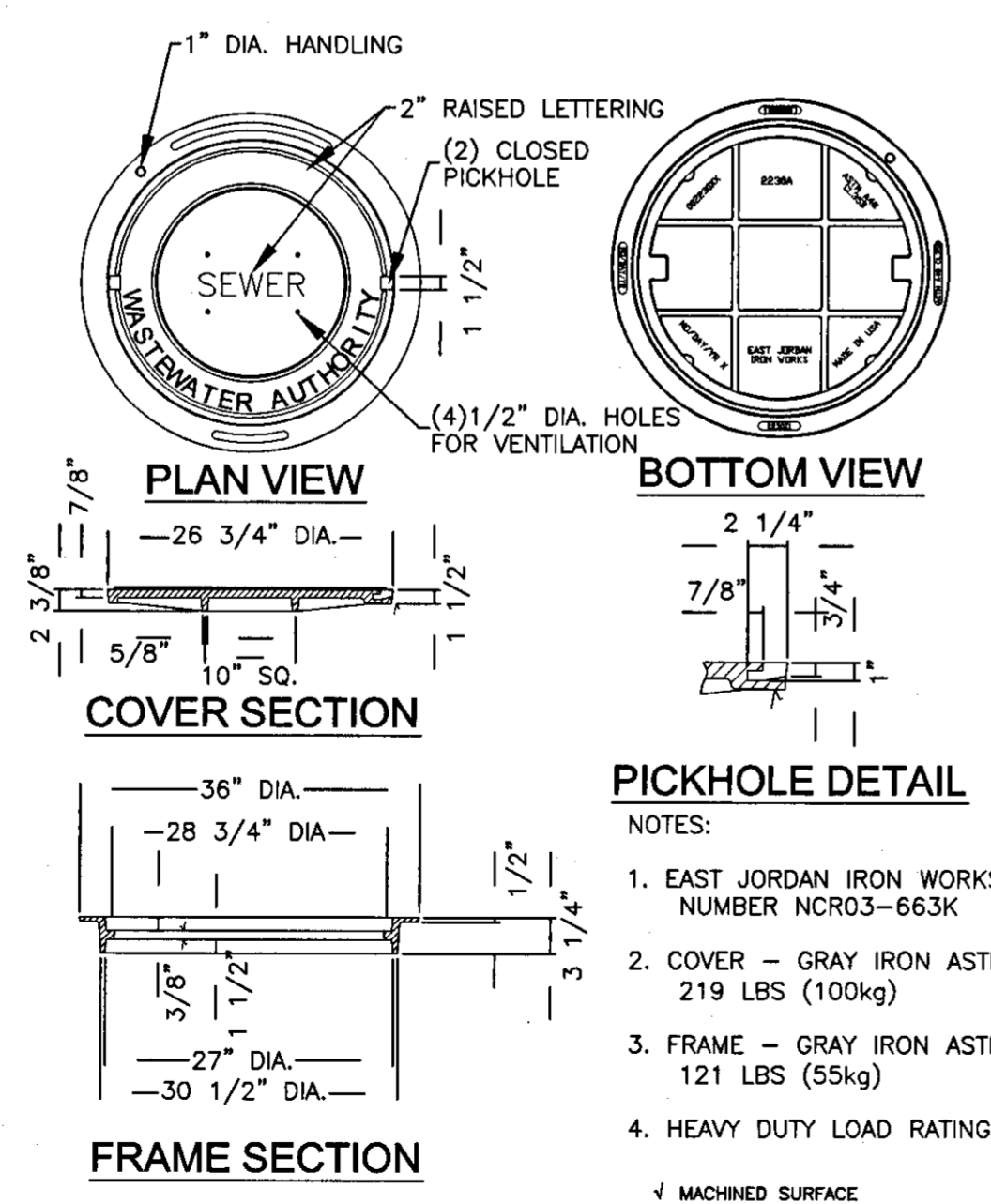


REMOVAL & REPLACEMENT FOR EXISTING PAVEMENT DETAIL
SCALE: N.T.S.

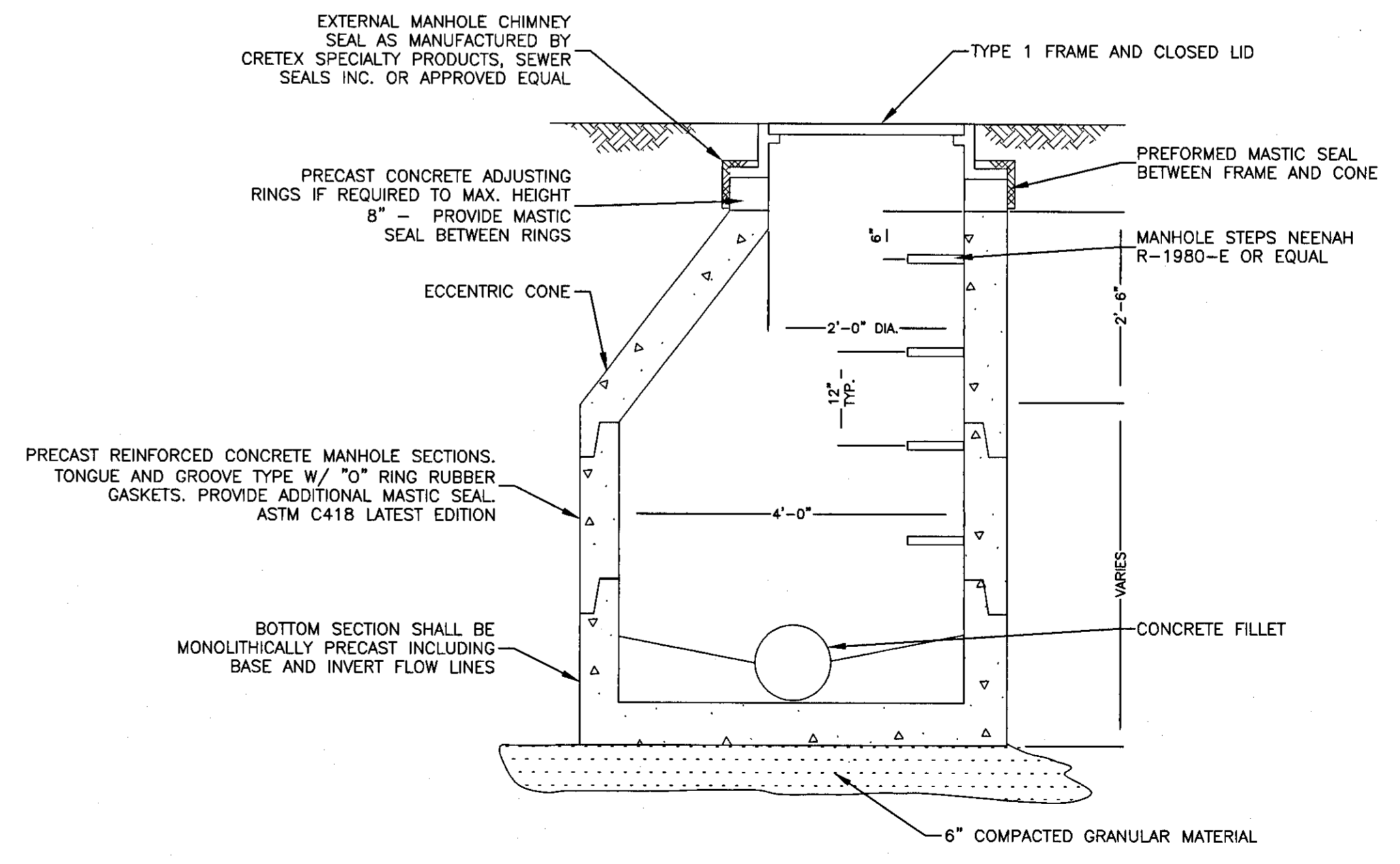


- NOTE:**
- 1) DEWATERING REQUIRED TO THIS LEVEL (MIN.). THE CONTRACTOR SHALL MAINTAIN WATER LEVEL TO A LEVEL OF 18" OR GREATER BELOW THE UNDERCUT DEPTH OR THE TRENCH SUBGRADE, WHICHEVER IS DEEPER, BEFORE PIPE PLACEMENT WILL BE ALLOWED.
 - 2) SEE SPECIFICATIONS FOR COMPACTION REQUIREMENTS AND MIN/MAX TRENCH WIDTH

TYPICAL PIPE BEDDING SECTION
N.T.S.



TYPICAL MANHOLE DETAIL
N.T.S.



TYPICAL SANITARY MANHOLE
SCALE: N.T.S.

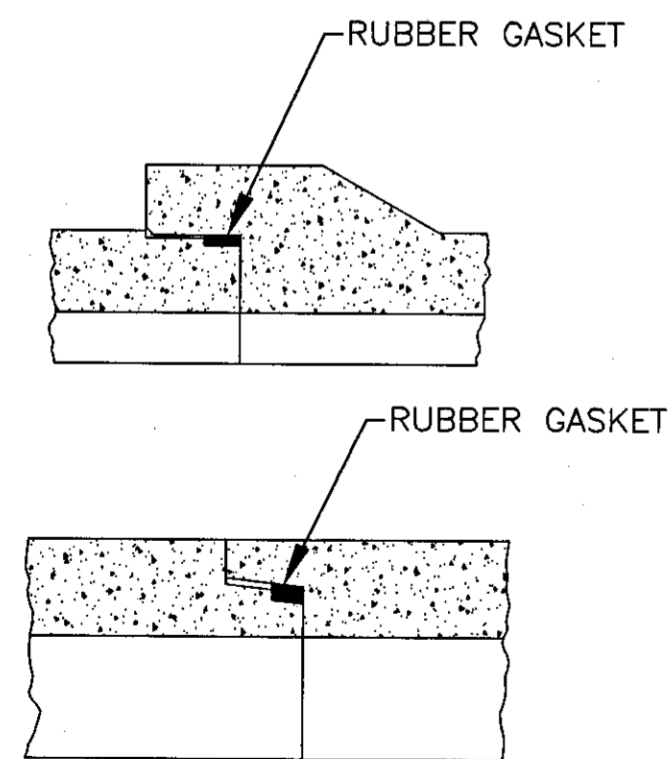
DRAWING REVISIONS		
NO.	REMARKS	DATE

DRAWN BY: DHP SCALE: DESIGNED BY: DHP/JRW DATE: OCTOBER 2009 CHECKED BY: JRW PROJECT: W06-018D DRAWING TITLE:

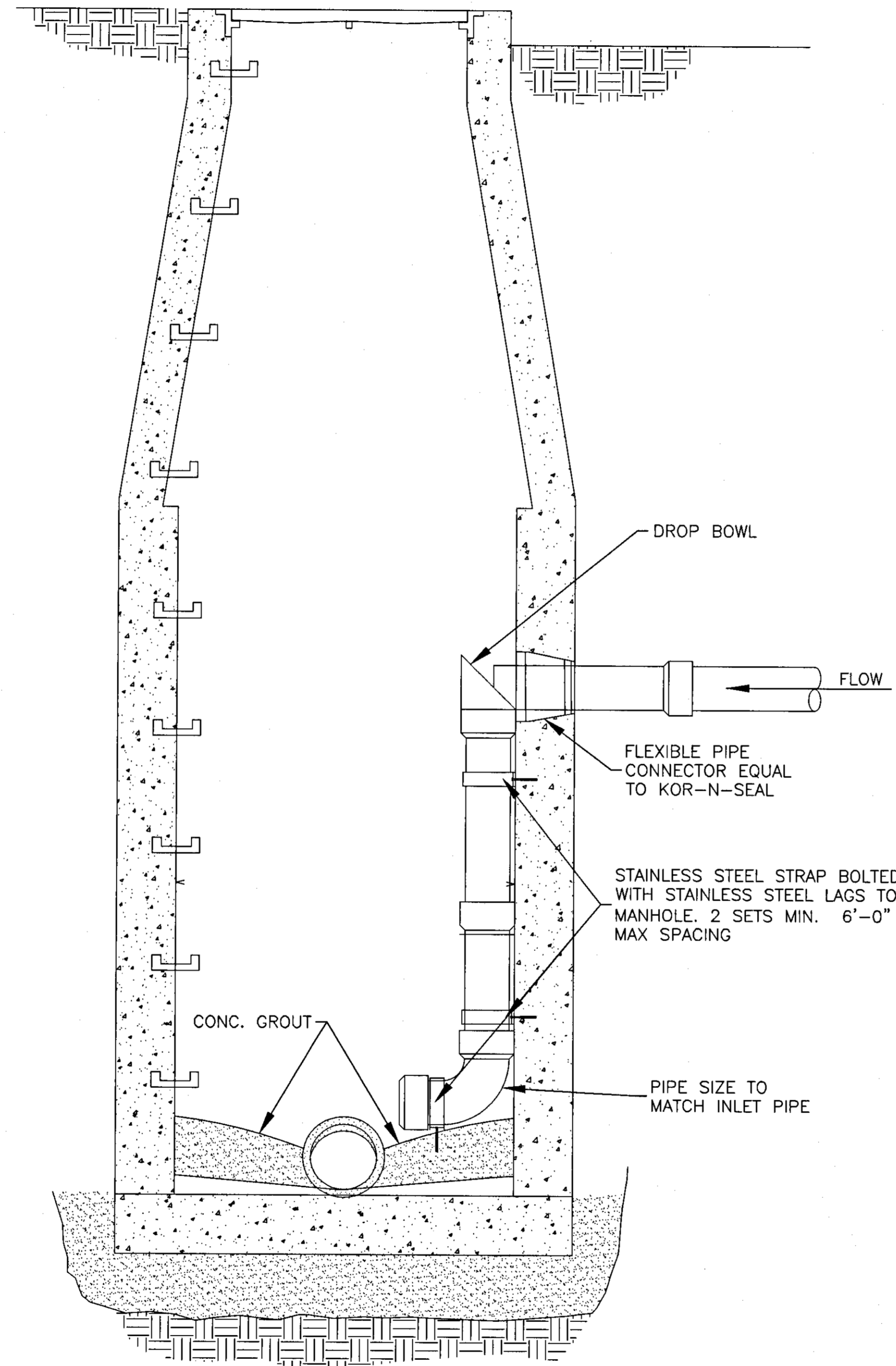
TYPICAL DETAILS

CITY OF RIDGELAND
 MADISON COUNTY, MISSISSIPPI
 WHITE OAK CREEK SEWER INTERCEPTOR
 WEI# W06-018D

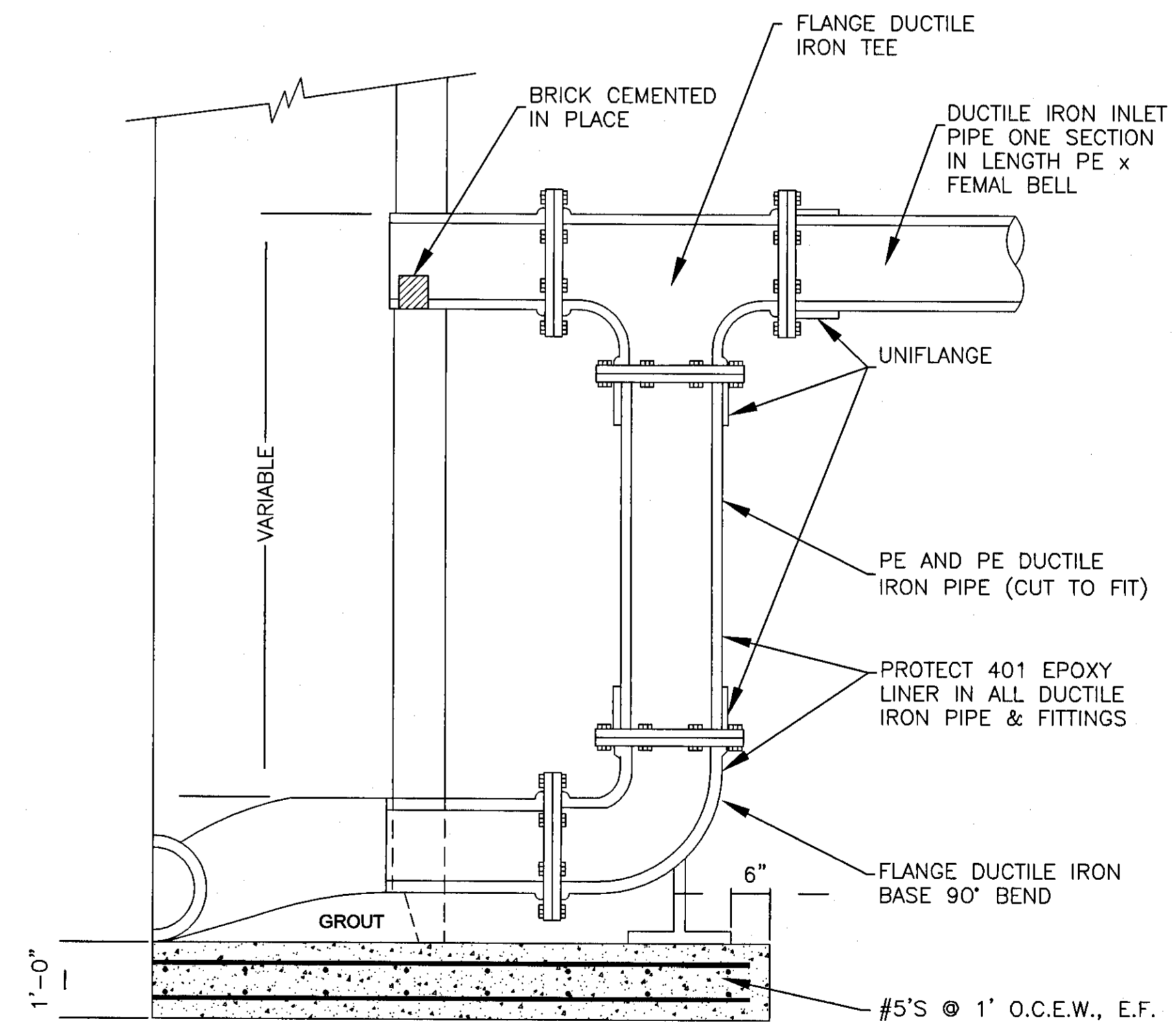
**BELL & SPIGOT TONGUE
 & GROOVE JOINT DETAILS**
 SCALE: N.T.S.



**MANHOLE SECTION
 WITH DROP SECTION FOR PIPE SMALLER THAN 12"**
 SCALE: N.T.S.



**HALF SECTION MANHOLE
 WITH DROP SECTION FOR PIPE 12" AND LARGER**
 SCALE: N.T.S.



DRAWING REVISIONS		
NO.	REMARKS	DATE

DRAWN BY: DHP SCALE:
 DESIGNED BY: DHP/JRW DATE: OCTOBER 2009
 CHECKED BY: JRW PROJECT: W06-018D
 DRAWING TITLE:

**DROP MANHOLE
 TYPICAL DETAILS**

